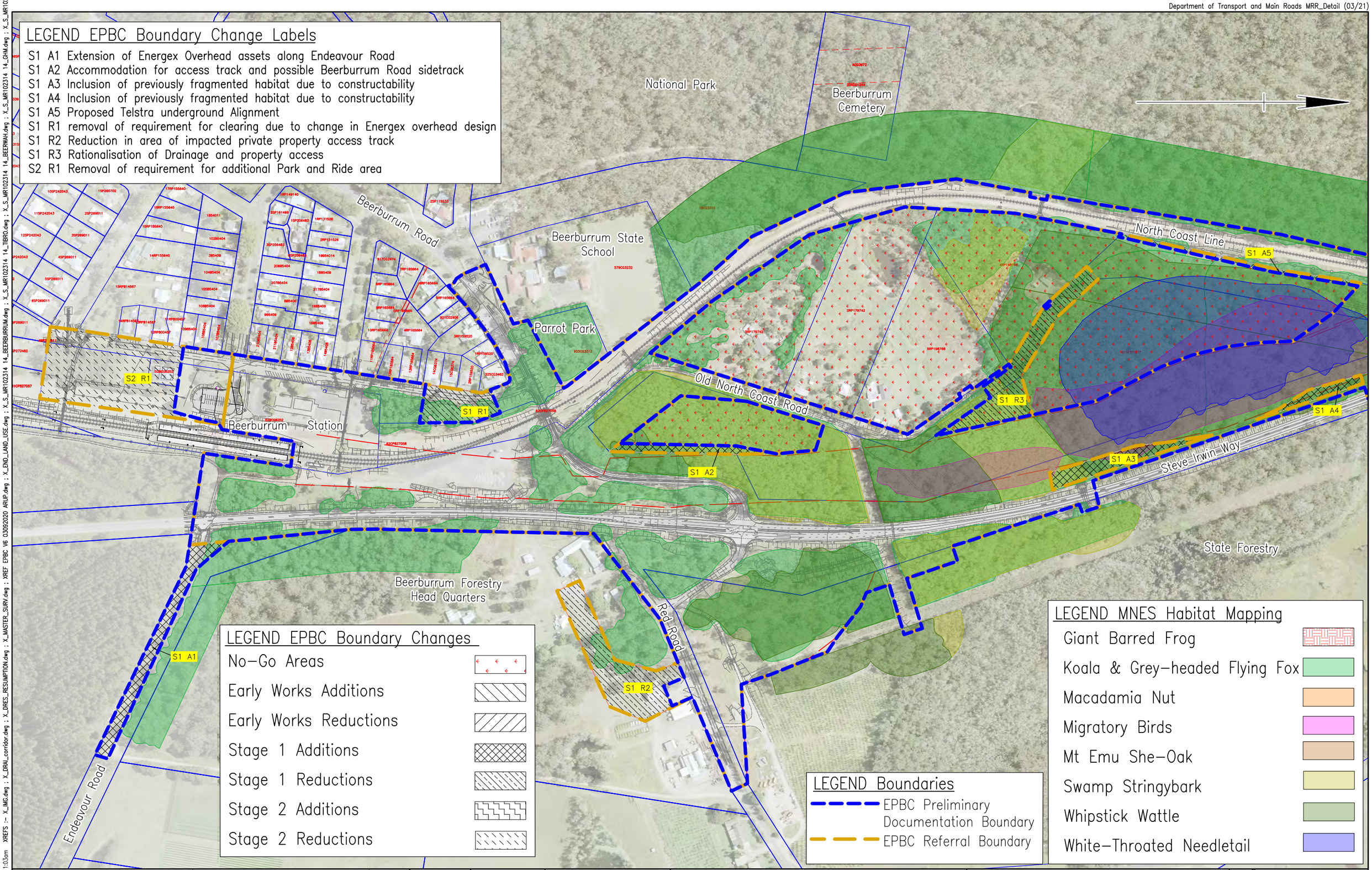

LEGEND EPBC Boundary Change Labels

- S1 A1 Extension of Energex Overhead assets along Endeavour Road
- S1 A2 Accommodation for access track and possible Beerburrum Road sidetrack
- S1 A3 Inclusion of previously fragmented habitat due to constructability
- S1 A4 Inclusion of previously fragmented habitat due to constructability
- S1 A5 Proposed Telstra underground Alignment
- S1 R1 removal of requirement for clearing due to change in Energex overhead design
- S1 R2 Reduction in area of impacted private property access track
- S1 R3 Rationalisation of Drainage and property access
- S2 R1 Removal of requirement for additional Park and Ride area

LEGEND EPBC Boundary Changes

- No-Go Areas
- Early Works Additions
- Early Works Reductions
- Stage 1 Additions
- Stage 1 Reductions
- Stage 2 Additions
- Stage 2 Reductions

LEGEND Boundaries

- EPBC Preliminary Documentation Boundary
- EPBC Referral Boundary

LEGEND MNES Habitat Mapping

- Giant Barred Frog
- Koala & Grey-headed Flying Fox
- Macadamia Nut
- Migratory Birds
- Mt Emu She-Oak
- Swamp Stringybark
- Whipstick Wattle
- White-Throated Needletail

F			
E			
D			
C			
B			
A	Issued For Information		
	Revisions/Descriptions	Signatory: – RPEQ Full Name, Eng. Area and RPEQ No. or – Full Name and Position Title	Date

CAD FILES C:\Users\snmuhli\Documents\TMRCust\TempDwgLocation\AcPublish_13420\SK38 – EPBC Boundaries Layout_01-11.dwg

Associated Job Nos

Auxiliary Drg Nos

Survey Data	
Horiz. Datum	GDA2020
Horiz. Grid	MGA2020 ZONE56
Height Datum	AHD Derived
Survey Books	MR102314

Scales: 0 20 40 60 80m

Dimensions shown in metres except where shown otherwise

SUNSHINE COAST REGION (280)

NORTH COAST RAIL LINE (HR30)

KILOMETRAGE 64.0km – 105.0km

Reference Points

Preceding RP	Dist. to start of job (km)	From start to end of job	From end to Following RP	Following RP

Through Chainage from

BEERBURRUM TO NAMBOUR RAIL UPGRADE PROJECT
EPBC BOUNDARY CHANGES
SHEET 1 OF 17

ENGINEERING CERTIFICATION (RPEQ)

ENG. AREA	SIGNATORY FULL NAME	No.	DATE

Queensland Government

Job No.	858087
Contract No.	
Drawing No.	SK38-1 A
Series Number	1 of 17

Last Modified :- Dec 09, 2021 - 11:03am XREFS :- X_IMG.dwg ; X_DRAI_corridor.dwg ; X_DRES_RESUMPTION.dwg ; X_MASTER_SURV.dwg ; XREF EPBC V6 03092020 ARUP.dwg ; X_END_LAND_USE.dwg ; X_S_MR102314 14_BEERBURRUM.dwg ; X_S_MR102314 14_TIBRO.dwg ; X_S_MR102314 14_BEERWAH.dwg ; X_S_MR102314 14_CHM.dwg ; X_S_MR102314

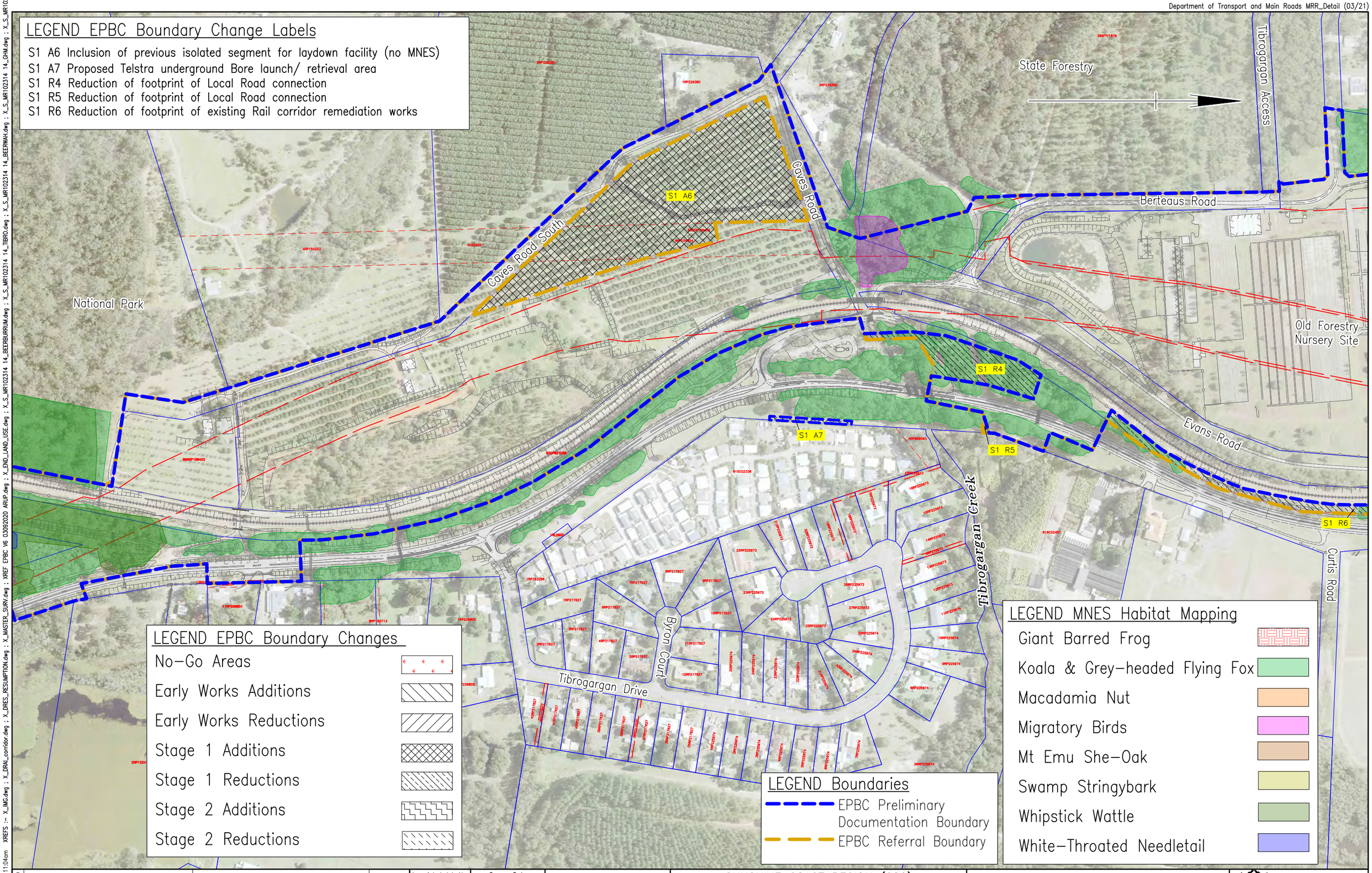

F			
E			
D			
C			
B			
A	Issued For Information		
	Revisions/Descriptions	Signatory: – RPEQ Full Name, Eng. Area and RPEQ No. or – Full Name and Position Title	Date

CAD FILES C:\Users\snmuhil\Documents\TMRCust\TempDwgLocation\AcPublish_13420\SK38 – EPBC Boundaries Layout_01-11.dwg

Associated Job Nos

Auxiliary Drg Nos

Survey Data	
Horiz. Datum	GDA2020
Horiz. Grid	MGA2020 ZONE56
Height Datum	AHD Derived
Survey Books	MR102314

Scales: 0 20 40 60 80m

Dimensions shown in metres except where shown otherwise

SUNSHINE COAST REGION (280)

NORTH COAST RAIL LINE (HR30)

KILOMETRAGE 64.0km – 105.0km

Reference Points

Preceding RP	Dist. to start of job (km)	From start to end of job	From end to Following RP	Following RP

Through Chainage from

BEERBURRUM TO NAMBOUR RAIL UPGRADE PROJECT
EPBC BOUNDARY CHANGES
SHEET 2 OF 17

ENGINEERING CERTIFICATION (RPEQ)

ENG. AREA	SIGNATORY FULL NAME	No.	DATE

Queensland Government

Job No.	858087
Contract No.	
Drawing No.	SK38-2 A
Series Number	2 of 17

Last Modified :- Dec 09, 2021 – 11:04am XREFS :- X_IMG.dwg ; X_DRAI_corridor.dwg ; X_DRES_RESUMPTION.dwg ; X_MASTER_SURV.dwg ; XREF EPBC V6 03092020 ARUP.dwg ; X_END_LAND_USE.dwg ; X_S_MR102314 14_BEERBURRUM.dwg ; X_S_MR102314 14_TIBRO.dwg ; X_S_MR102314 14_BEERWAH.dwg ; X_S_MR102314 14_GYM.dwg ; X_S_MR102314

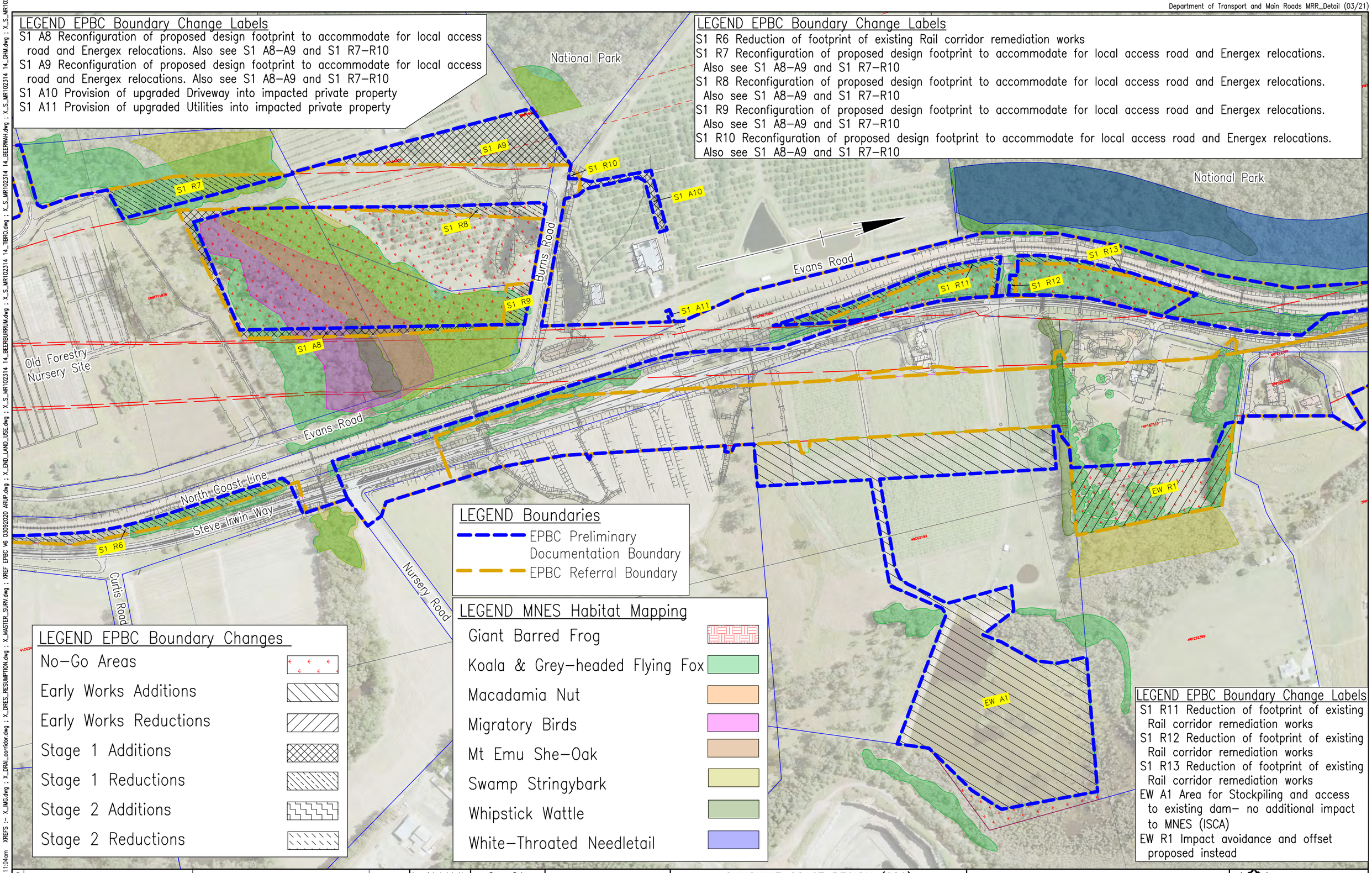

LEGEND EPBC Boundary Change Labels

S1 A8 Reconfiguration of proposed design footprint to accommodate for local access road and Energex relocations. Also see S1 A8–A9 and S1 R7–R10
S1 A9 Reconfiguration of proposed design footprint to accommodate for local access road and Energex relocations. Also see S1 A8–A9 and S1 R7–R10
S1 A10 Provision of upgraded Driveway into impacted private property
S1 A11 Provision of upgraded Utilities into impacted private property

LEGEND EPBC Boundary Change Labels

S1 R6 Reduction of footprint of existing Rail corridor remediation works
S1 R7 Reconfiguration of proposed design footprint to accommodate for local access road and Energex relocations. Also see S1 A8–A9 and S1 R7–R10
S1 R8 Reconfiguration of proposed design footprint to accommodate for local access road and Energex relocations. Also see S1 A8–A9 and S1 R7–R10
S1 R9 Reconfiguration of proposed design footprint to accommodate for local access road and Energex relocations. Also see S1 A8–A9 and S1 R7–R10
S1 R10 Reconfiguration of proposed design footprint to accommodate for local access road and Energex relocations. Also see S1 A8–A9 and S1 R7–R10

LEGEND Boundaries

- EPBC Preliminary Documentation Boundary
- EPBC Referral Boundary

LEGEND EPBC Boundary Changes

- No–Go Areas
- Early Works Additions
- Early Works Reductions
- Stage 1 Additions
- Stage 1 Reductions
- Stage 2 Additions
- Stage 2 Reductions

LEGEND MNES Habitat Mapping

- Giant Barred Frog
- Koala & Grey–headed Flying Fox
- Macadamia Nut
- Migratory Birds
- Mt Emu She–Oak
- Swamp Stringybark
- Whipstick Wattle
- White–Throated Needletail

LEGEND EPBC Boundary Change Labels

S1 R11 Reduction of footprint of existing Rail corridor remediation works
S1 R12 Reduction of footprint of existing Rail corridor remediation works
S1 R13 Reduction of footprint of existing Rail corridor remediation works
EW A1 Area for Stockpiling and access to existing dam– no additional impact to MNES (ISCA)
EW R1 Impact avoidance and offset proposed instead

F			
E			
D			
C			
B			
A	Issued For Information		
	Revisions/Descriptions	Signatory: – RPEQ Full Name, Eng. Area and RPEQ No. or – Full Name and Position Title	Date

Associated Job Nos
Auxiliary Drg Nos

Survey Data	
Horiz. Datum	GDA2020
Horiz. Grid	MGA2020 ZONE56
Height Datum	AHD Derived
Survey Books	MR102314

Scales: 0 20 40 60 80m
Dimensions shown in metres except where shown otherwise

SUNSHINE COAST REGION (280)
NORTH COAST RAIL LINE (HR30)
KILOMETRAGE 64.0km – 105.0km

Reference Points

Preceding RP	Dist. to start of job (km)	From start to end of job	From end to Following RP	Following RP

Through Chainage from

BEERBURRUM TO NAMBOUR RAIL UPGRADE PROJECT
EPBC BOUNDARY CHANGES
SHEET 3 OF 17

ENGINEERING CERTIFICATION (RPEQ)

ENG. AREA	SIGNATORY FULL NAME	No.	DATE

Queensland Government

Job No.	858087
Contract No.	
Drawing No.	SK38–3 A
Series Number	3 of 17

CAD FILES C:\Users\snmuhli\Documents\TMRCust\TempDwgLocation\AcPublish_13420\SK38 – EPBC Boundaries Layout_01–11.dwg

Last Modified :– Dec 09, 2021 – 11:04am XREFS :– X_IMG.dwg ; X_DRAL_corridor.dwg ; X_DRES_RESUMPTION.dwg ; X_MASTER_SURV.dwg ; XREF EPBC V6 03092020 ARUP.dwg ; X_END_LAND_USE.dwg ; X_S_MR102314 14_BEERBURRUM.dwg ; X_S_MR102314 14_TIBRO.dwg ; X_S_MR102314 14_BEERWAH.dwg ; X_S_MR102314 14_GHM.dwg ; X_S_MR102314

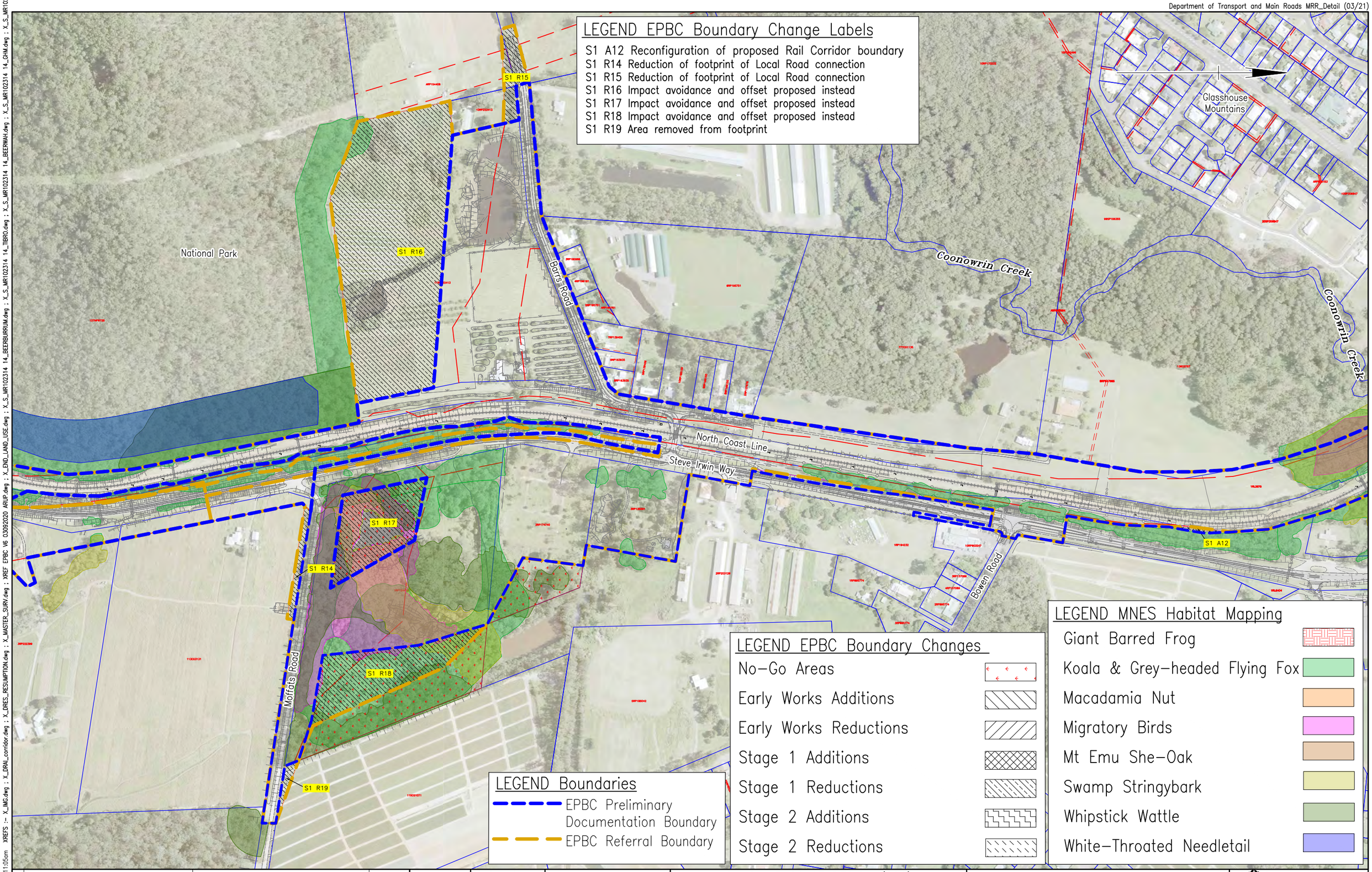

F			
E			
D			
C			
B			
A	Issued For Information		
	Revisions/Descriptions	Signatory: – RPEQ Full Name, Eng. Area and RPEQ No. or – Full Name and Position Title	Date

CAD FILES C:\Users\snmuhli\Documents\TMRCust\TempDwgLocation\AcPublish_13420\SK38 – EPBC Boundaries Layout_01-11.dwg

Associated Job Nos

Auxiliary Drg Nos

Survey Data	
Horiz. Datum	GDA2020
Horiz. Grid	MGA2020 ZONE56
Height Datum	AHD Derived
Survey Books	MR102314

Scales

0 25 50 75 100m

Dimensions shown in metres except where shown otherwise

SUNSHINE COAST REGION (280)

NORTH COAST RAIL LINE (HR30)

KILOMETRAGE *64.0km – 105.0km*

Reference Points

Preceding RP	Dist. to start of job (km)	From start to end of job	From end to Following RP	Following RP

Through Chainage from

BEERBURRUM TO NAMBOUR RAIL UPGRADE PROJECT
EPBC BOUNDARY CHANGES
SHEET 4 OF 17

ENGINEERING CERTIFICATION (RPEQ)

ENG. AREA	SIGNATORY FULL NAME	No.	DATE

Queensland Government

Job No.	858087
Contract No.	
Drawing No.	SK38-4 A
Series Number	4 of 17

Last Modified :- Dec 09, 2021 – 11:05am XREFS :- X_IMG.dwg ; X_DRAL_corridor.dwg ; X_DRES_RESUMPTION.dwg ; X_MASTER_SURV.dwg ; XREF EPBC V6 03092020 ARUP.dwg ; X_END_LAND_USE.dwg ; X_S_MR102314 14_BEERBURRUM.dwg ; X_S_MR102314 14_TIBRO.dwg ; X_S_MR102314 14_BEERWAH.dwg ; X_S_MR102314 14_GHM.dwg ; X_S_MR102314

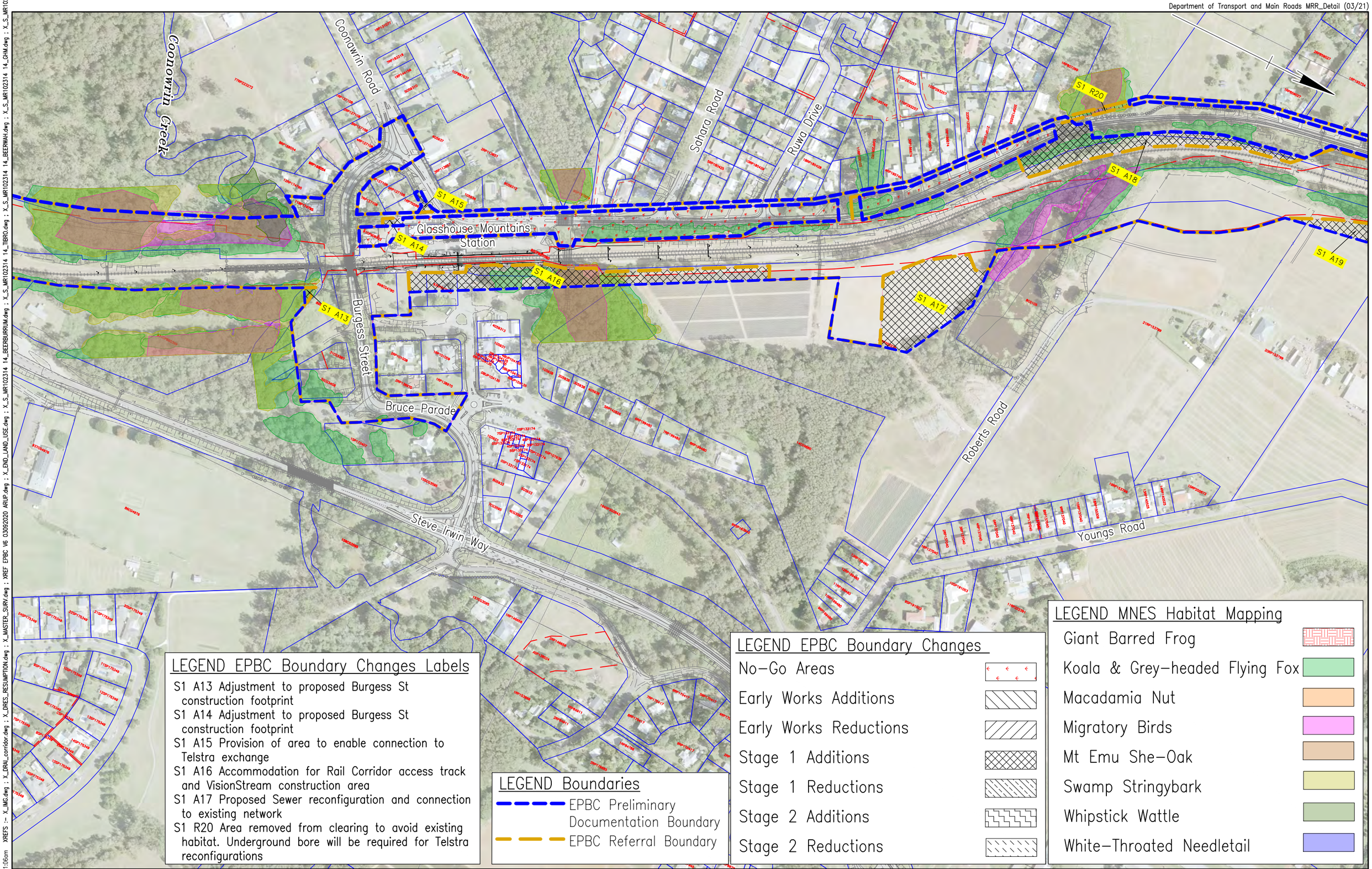

LEGEND EPBC Boundary Changes Labels

S1 A13 Adjustment to proposed Burgess St construction footprint
S1 A14 Adjustment to proposed Burgess St construction footprint
S1 A15 Provision of area to enable connection to Telstra exchange
S1 A16 Accommodation for Rail Corridor access track and VisionStream construction area
S1 A17 Proposed Sewer reconfiguration and connection to existing network
S1 R20 Area removed from clearing to avoid existing habitat. Underground bore will be required for Telstra reconfigurations

LEGEND Boundaries

- EPBC Preliminary Documentation Boundary
- EPBC Referral Boundary

LEGEND EPBC Boundary Changes

- No-Go Areas
- Early Works Additions
- Early Works Reductions
- Stage 1 Additions
- Stage 1 Reductions
- Stage 2 Additions
- Stage 2 Reductions

LEGEND MNES Habitat Mapping

- Giant Barred Frog
- Koala & Grey-headed Flying Fox
- Macadamia Nut
- Migratory Birds
- Mt Emu She-Oak
- Swamp Stringybark
- Whipstick Wattle
- White-Throated Needletail

F			
E			
D			
C			
B			
A	Issued For Information		
	Revisions/Descriptions	Signatory: – RPEQ Full Name, Eng. Area and RPEQ No. or – Full Name and Position Title	Date

CAD FILES C:\Users\snmuhli\Documents\TMRCust\TempDwgLocation\AcPublish_13420\SK38 – EPBC Boundaries Layout_01-11.dwg

Associated Job Nos

Auxiliary Drg Nos

Survey Data	
Horiz. Datum	GDA2020
Horiz. Grid	MGA2020 ZONE56
Height Datum	AHD Derived
Survey Books	MR102314

Scales: 0 20 40 60 80m

Dimensions shown in metres except where shown otherwise

SUNSHINE COAST REGION (280)

NORTH COAST RAIL LINE (HR30)

KILOMETRAGE 64.0km – 105.0km

Reference Points

Preceding RP	Dist. to start of job (km)	From start to end of job	From end to Following RP	Following RP

Through Chainage from

BEERBURRUM TO NAMBOUR RAIL UPGRADE PROJECT
EPBC BOUNDARY CHANGES
SHEET 5 OF 17

ENGINEERING CERTIFICATION (RPEQ)

ENG. AREA	SIGNATORY FULL NAME	No.	DATE

Queensland Government

Job No.	858087
Contract No.	
Drawing No.	SK38-5 A
Series Number	5 of 17

Last Modified :- Dec 09, 2021 - 11:06am XREFS :- X_IMG.dwg ; X_DRAIL_corridor.dwg ; X_DRES_RESUMPTION.dwg ; X_MASTER_SURV.dwg ; XREF EPBC V6 03092020 ARUP.dwg ; X_END_LAND_USE.dwg ; X_S_MR102314 14_BEERBURRUM.dwg ; X_S_MR102314 14_TIBRO.dwg ; X_S_MR102314 14_BEERWAH.dwg ; X_S_MR102314 14_GHM.dwg ; X_S_MR102314

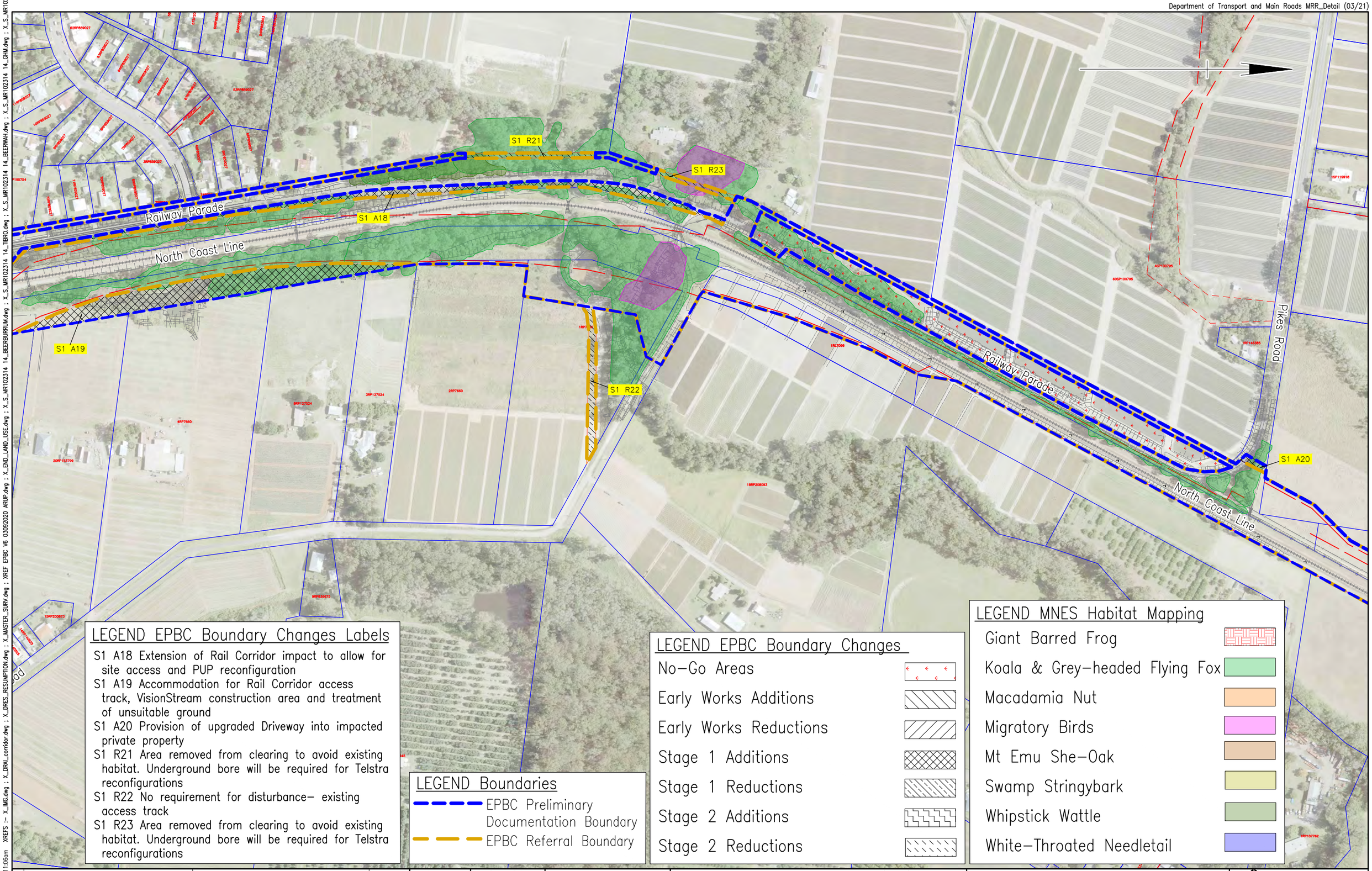

LEGEND EPBC Boundary Changes Labels

S1 A18 Extension of Rail Corridor impact to allow for site access and PUP reconfiguration
S1 A19 Accommodation for Rail Corridor access track, VisionStream construction area and treatment of unsuitable ground
S1 A20 Provision of upgraded Driveway into impacted private property
S1 R21 Area removed from clearing to avoid existing habitat. Underground bore will be required for Telstra reconfigurations
S1 R22 No requirement for disturbance– existing access track
S1 R23 Area removed from clearing to avoid existing habitat. Underground bore will be required for Telstra reconfigurations

LEGEND Boundaries

- EPBC Preliminary Documentation Boundary
- EPBC Referral Boundary

LEGEND EPBC Boundary Changes

- No–Go Areas
- Early Works Additions
- Early Works Reductions
- Stage 1 Additions
- Stage 1 Reductions
- Stage 2 Additions
- Stage 2 Reductions

LEGEND MNES Habitat Mapping

- Giant Barred Frog
- Koala & Grey–headed Flying Fox
- Macadamia Nut
- Migratory Birds
- Mt Emu She–Oak
- Swamp Stringybark
- Whipstick Wattle
- White–Throated Needletail

F			
E			
D			
C			
B			
A	Issued For Information		
	Revisions/Descriptions	Signatory: – RPEQ Full Name, Eng. Area and RPEQ No. or – Full Name and Position Title	Date

CAD FILES C:\Users\snmuhll\Documents\TMRCust\TempDwgLocation\AcPublish_13420\SK38 – EPBC Boundaries Layout_01–11.dwg

Associated Job Nos

Auxiliary Drg Nos

Survey Data	
Horiz. Datum	GDA2020
Horiz. Grid	MGA2020 ZONE56
Height Datum	AHD Derived
Survey Books	MR102314

Scales: 0 20 40 60 80m

Dimensions shown in metres except where shown otherwise

SUNSHINE COAST REGION (280)
NORTH COAST RAIL LINE (HR30)
KILOMETRAGE 64.0km – 105.0km

Reference Points

Preceding RP	Dist. to start of job (km)	From start to end of job	From end to Following RP	Following RP

Through Chainage from

BEERBURRUM TO NAMBOUR RAIL UPGRADE PROJECT
STAGE 1 & 2 EPBC HABITAT MAPPING
LAYOUT PLAN – SHEET 6 OF 17

ENGINEERING CERTIFICATION (RPEQ)

ENG. AREA	SIGNATORY FULL NAME	No.	DATE

Queensland Government

Job No.	858087
Contract No.	
Drawing No.	SK38–6 A
Series Number	6 of 17

Last Modified :- Dec 09, 2021 – 11:06am XREFS :- X_IMG.dwg ; X_DRAI_corridor.dwg ; X_DRES_RESUMPTION.dwg ; X_MASTER_SURV.dwg ; XREF EPBC V6 03092020 ARUP.dwg ; X_END_LAND_USE.dwg ; X_S_MR102314 14_BEERBURRUM.dwg ; X_S_MR102314 14_TIBRO.dwg ; X_S_MR102314 14_BEERWAH.dwg ; X_S_MR102314 14_GHM.dwg ; X_S_MR102314

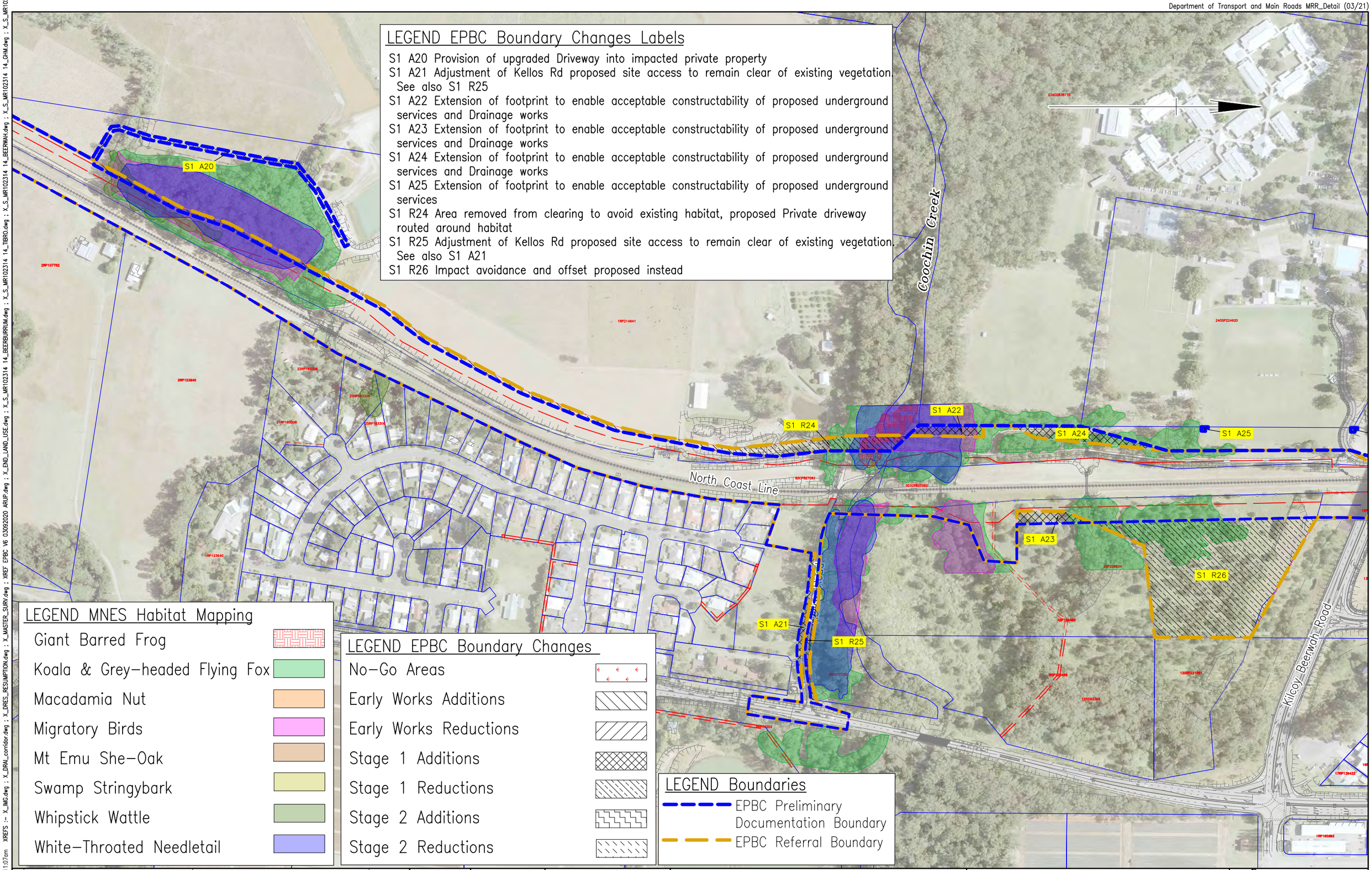

LEGEND EPBC Boundary Changes Labels

- S1 A20 Provision of upgraded Driveway into impacted private property
- S1 A21 Adjustment of Kellos Rd proposed site access to remain clear of existing vegetation. See also S1 R25
- S1 A22 Extension of footprint to enable acceptable constructability of proposed underground services and Drainage works
- S1 A23 Extension of footprint to enable acceptable constructability of proposed underground services and Drainage works
- S1 A24 Extension of footprint to enable acceptable constructability of proposed underground services and Drainage works
- S1 A25 Extension of footprint to enable acceptable constructability of proposed underground services
- S1 R24 Area removed from clearing to avoid existing habitat, proposed Private driveway routed around habitat
- S1 R25 Adjustment of Kellos Rd proposed site access to remain clear of existing vegetation. See also S1 A21
- S1 R26 Impact avoidance and offset proposed instead

LEGEND MNES Habitat Mapping

- Giant Barred Frog
- Koala & Grey-headed Flying Fox
- Macadamia Nut
- Migratory Birds
- Mt Emu She-Oak
- Swamp Stringybark
- Whipstick Wattle
- White-Throated Needletail

LEGEND EPBC Boundary Changes

- No-Go Areas
- Early Works Additions
- Early Works Reductions
- Stage 1 Additions
- Stage 1 Reductions
- Stage 2 Additions
- Stage 2 Reductions

LEGEND Boundaries

- EPBC Preliminary Documentation Boundary
- EPBC Referral Boundary

F			
E			
D			
C			
B			
A	Issued For Information		
	Revisions/Descriptions	Signatory: – RPEQ Full Name, Eng. Area and RPEQ No. or – Full Name and Position Title	Date

CAD FILES C:\Users\snmuhli\Documents\TMRCust\TempDwgLocation\AcPublish_13420\SK38 – EPBC Boundaries Layout_01-11.dwg

Associated Job Nos

Auxiliary Drg Nos

Survey Data	
Horiz. Datum	GDA2020
Horiz. Grid	MGA2020 ZONE56
Height Datum	AHD Derived
Survey Books	MR102314

Scales: 0 20 40 60 80m

Dimensions shown in metres except where shown otherwise

SUNSHINE COAST REGION (280)

NORTH COAST RAIL LINE (HR30)

KILOMETRAGE 64.0km – 105.0km

Reference Points

Preceding RP	Dist. to start of job (km)	From start to end of job	From end to Following RP	Following RP

Through Chainage from

BEERBURRUM TO NAMBOUR RAIL UPGRADE PROJECT
STAGE 1 & 2 EPBC HABITAT MAPPING
LAYOUT PLAN – SHEET 7 OF 17

ENGINEERING CERTIFICATION (RPEQ)

ENG. AREA	SIGNATORY FULL NAME	No.	DATE

Queensland Government

Job No.	858087
Contract No.	
Drawing No.	SK38-7 A
Series Number	7 of 17

Last Modified :- Dec 09, 2021 – 11:07am XREFS :- X_IMG.dwg ; X_DRAI_corridor.dwg ; X_DRES_RESUMPTION.dwg ; X_MASTER_SURV.dwg ; XREF EPBC V6 03092020 ARUP.dwg ; X_END_LAND_USE.dwg ; X_S_MR102314 14_BEERBURRUM.dwg ; X_S_MR102314 14_TIBRO.dwg ; X_S_MR102314 14_BEERWAH.dwg ; X_S_MR102314 14_CHM.dwg ; X_S_MR102314

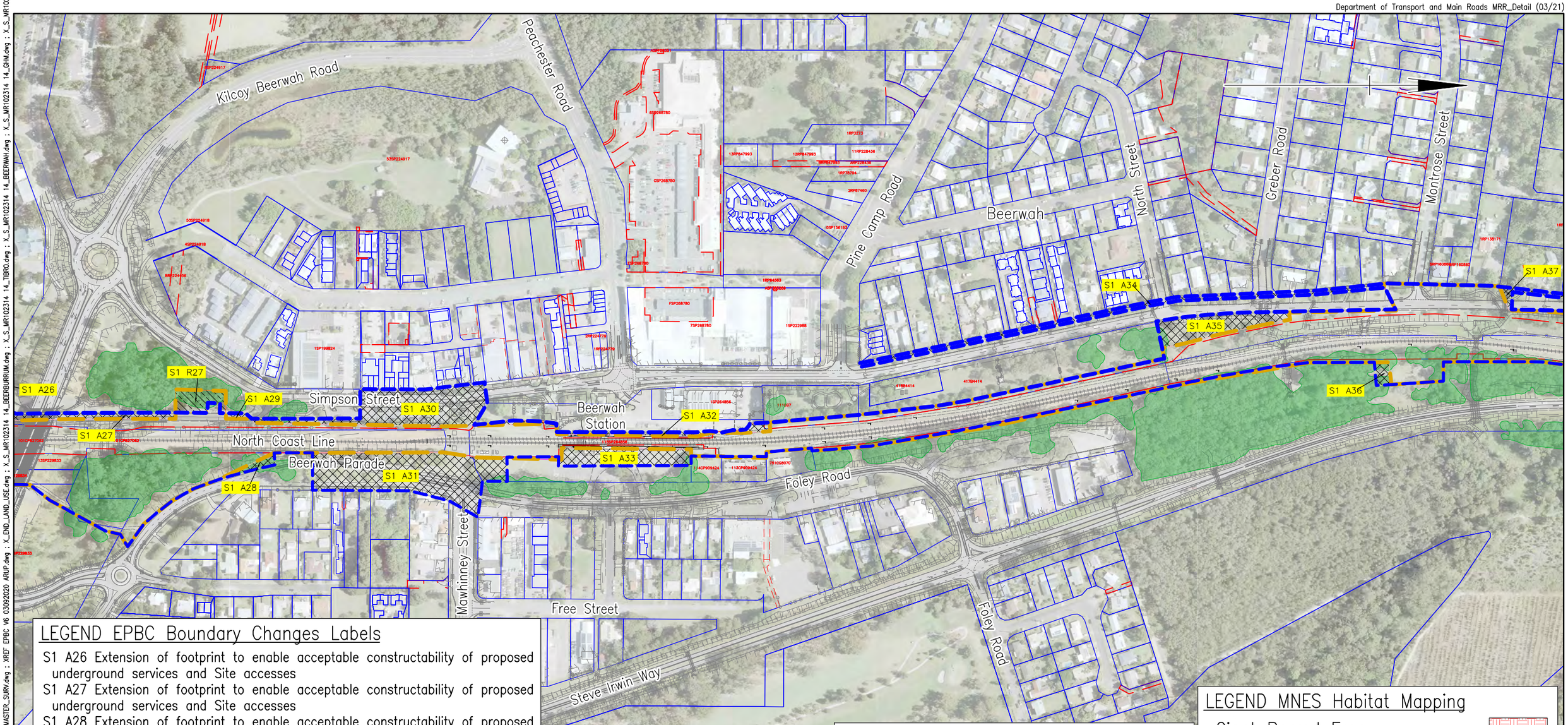

LEGEND EPBC Boundary Changes Labels

S1 A26 Extension of footprint to enable acceptable constructability of proposed underground services and Site accesses
S1 A27 Extension of footprint to enable acceptable constructability of proposed underground services and Site accesses
S1 A28 Extension of footprint to enable acceptable constructability of proposed underground services and Site accesses
S1 A29 Extension of footprint to enable acceptable constructability of proposed underground services and Site accesses
S1 A30 Extension of footprint to enable acceptable constructability of proposed underground services and Site accesses
S1 A31 Extension of footprint to enable acceptable constructability of proposed underground services and Site accesses
S1 A32 Extension of footprint to enable acceptable constructability of proposed underground services and Site accesses
S1 A33 Extension of footprint to enable acceptable constructability of proposed underground services and Site accesses
S1 A34 Proposed Telstra network relocations and reconfigurations
S1 A35 Proposed Telstra network relocations and reconfigurations
S1 A36 Proposed Sever network relocations and reconfigurations
S1 A37 Proposed Telstra network relocations and reconfigurations
S1 R27 Area reduced for proposed Watermain relocation to avoid existing habitat

LEGEND Boundaries

- EPBC Preliminary Documentation Boundary
- EPBC Referral Boundary

LEGEND EPBC Boundary Changes

- No-Go Areas
- Early Works Additions
- Early Works Reductions
- Stage 1 Additions
- Stage 1 Reductions
- Stage 2 Additions
- Stage 2 Reductions

LEGEND MNES Habitat Mapping

- Giant Barred Frog
- Koala & Grey-headed Flying Fox
- Macadamia Nut
- Migratory Birds
- Mt Emu She-Oak
- Swamp Stringybark
- Whipstick Wattle
- White-Throated Needletail

F			
E			
D			
C			
B			
A	Issued For Information		
	Revisions/Descriptions	Signatory: - RPEQ Full Name, Eng. Area and RPEQ No. or - Full Name and Position Title	Date

Associated Job Nos
Auxiliary Drg Nos

Survey Data	
Horiz. Datum	GDA2020
Horiz. Grid	MGA2020 ZONE56
Height Datum	AHD Derived
Survey Books	MR102314

Scales: 0 20 40 60 80m

Dimensions shown in metres except where shown otherwise

SUNSHINE COAST REGION (280)
NORTH COAST RAIL LINE (HR30)
KILOMETRAGE 64.0km – 105.0km

Reference Points

Preceding RP	Dist. to start of job (km)	From start to end of job	From end to Following RP	Following RP

Through Chainage from

BEERBURRUM TO NAMBOUR RAIL UPGRADE PROJECT
EPBC BOUNDARY CHANGES
SHEET 8 OF 17

ENGINEERING CERTIFICATION (RPEQ)

ENG. AREA	SIGNATORY FULL NAME	No.	DATE

Queensland Government

Job No.	858087
Contract No.	
Drawing No.	SK38-8 A
Series Number	8 of 17

CAD FILES C:\Users\snmuhli\Documents\TMRCust\TempDwgLocation\AcPublish_13420\SK38 - EPBC Boundaries Layout_01-11.dwg

Last Modified :- Dec 09, 2021 - 11:07am XREFS :- X_IMG.dwg ; X_DRAL_corridor.dwg ; X_DRES_RESUMPTION.dwg ; X_MASTER_SURV.dwg ; XREF EPBC V6 03092020 ARUP.dwg ; X_END_LAND_USE.dwg ; X_S_MR102314 14_BEERBURRUM.dwg ; X_S_MR102314 14_TIBRO.dwg ; X_S_MR102314 14_BEERWAH.dwg ; X_S_MR102314 14_GHM.dwg ; X_S_MR102314

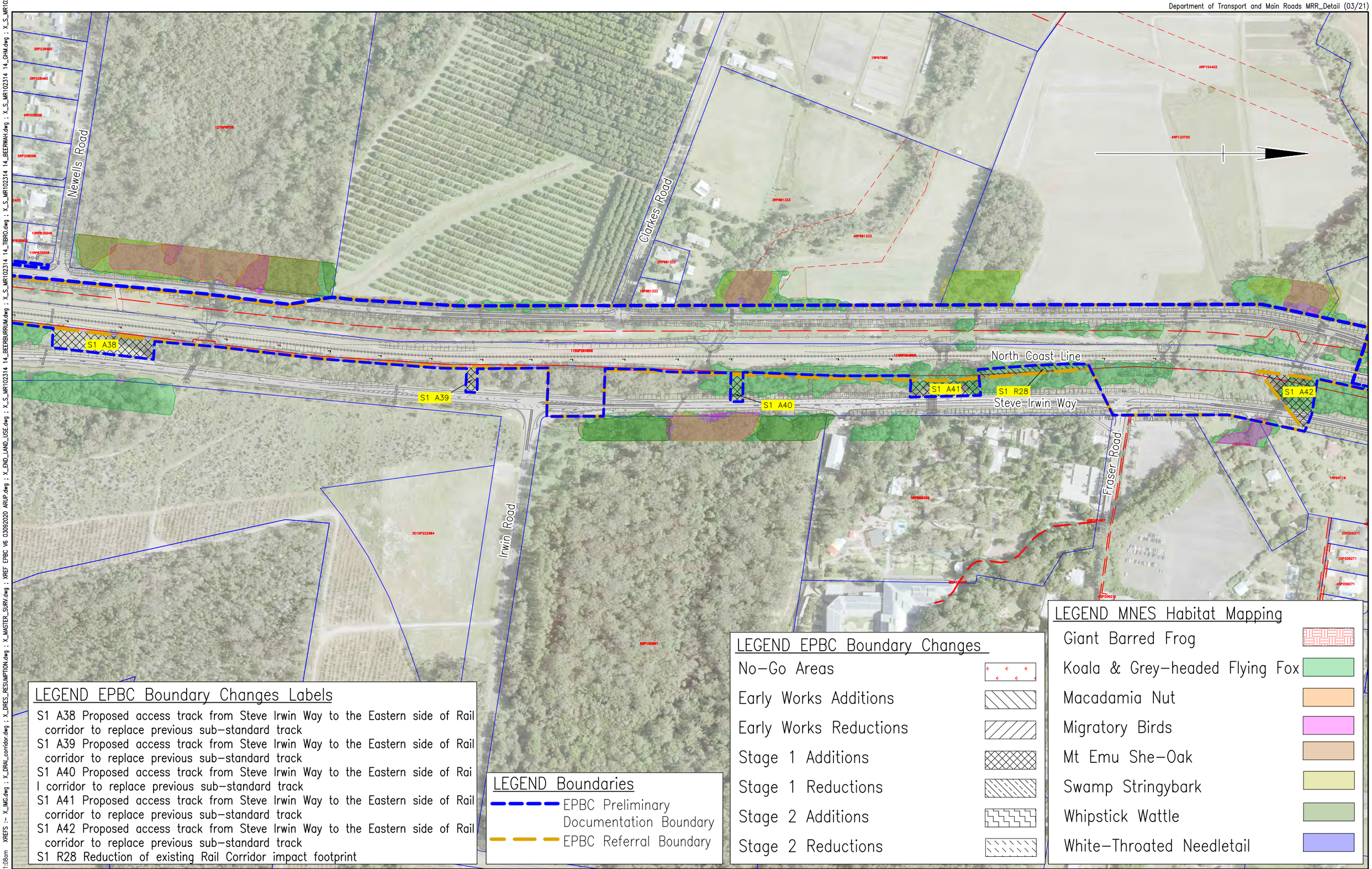

LEGEND EPBC Boundary Changes Labels

S1 A38 Proposed access track from Steve Irwin Way to the Eastern side of Rail corridor to replace previous sub-standard track
S1 A39 Proposed access track from Steve Irwin Way to the Eastern side of Rail corridor to replace previous sub-standard track
S1 A40 Proposed access track from Steve Irwin Way to the Eastern side of Rai l corridor to replace previous sub-standard track
S1 A41 Proposed access track from Steve Irwin Way to the Eastern side of Rail corridor to replace previous sub-standard track
S1 A42 Proposed access track from Steve Irwin Way to the Eastern side of Rail corridor to replace previous sub-standard track
S1 R28 Reduction of existing Rail Corridor impact footprint

LEGEND Boundaries

- EPBC Preliminary Documentation Boundary
- EPBC Referral Boundary

LEGEND EPBC Boundary Changes

- No-Go Areas
- Early Works Additions
- Early Works Reductions
- Stage 1 Additions
- Stage 1 Reductions
- Stage 2 Additions
- Stage 2 Reductions

LEGEND MNES Habitat Mapping

- Giant Barred Frog
- Koala & Grey-headed Flying Fox
- Macadamia Nut
- Migratory Birds
- Mt Emu She-Oak
- Swamp Stringybark
- Whipstick Wattle
- White-Throated Needletail

F			
E			
D			
C			
B			
A	Issued For Information		
	Revisions/Descriptions	Signatory: – RPEQ Full Name, Eng. Area and RPEQ No. or – Full Name and Position Title	Date

Associated Job Nos

Auxiliary Drg Nos

Survey Data	
Horiz. Datum	GDA2020
Horiz. Grid	MGA2020 ZONE56
Height Datum	AHD Derived
Survey Books	MR102314

Scales: 0 20 40 60 80m

Dimensions shown in metres except where shown otherwise

SUNSHINE COAST REGION (280)
NORTH COAST RAIL LINE (HR30)
KILOMETRAGE 64.0km – 105.0km

Reference Points

Preceding RP	Dist. to start of job (km)	From start to end of job	From end to Following RP	Following RP

Through Chainage from

BEERBURRUM TO NAMBOUR RAIL UPGRADE PROJECT
EPBC BOUNDARY CHANGES
SHEET 9 OF 17

ENGINEERING CERTIFICATION (RPEQ)

ENG. AREA	SIGNATORY FULL NAME	No.	DATE

Queensland Government

Job No.	858087
Contract No.	
Drawing No.	SK38-9 A
Series Number	9 of 17

CAD FILES C:\Users\snmuhli\Documents\TMRCust\TempDwgLocation\AcPublish_13420\SK38 – EPBC Boundaries Layout_01-11.dwg

Last Modified :- Dec 09, 2021 – 11:08am XREFS :- X_IMG.dwg ; X_DRAL_corridor.dwg ; X_DRES_RESUMPTION.dwg ; X_MASTER_SURV.dwg ; XREF EPBC V6 03092020 ARUP.dwg ; X_END_LAND_USE.dwg ; X_S_MR102314 14_BEERBURRUM.dwg ; X_S_MR102314 14_TIBRO.dwg ; X_S_MR102314 14_BEERWAH.dwg ; X_S_MR102314 14_CHM.dwg ; X_S_MR102314

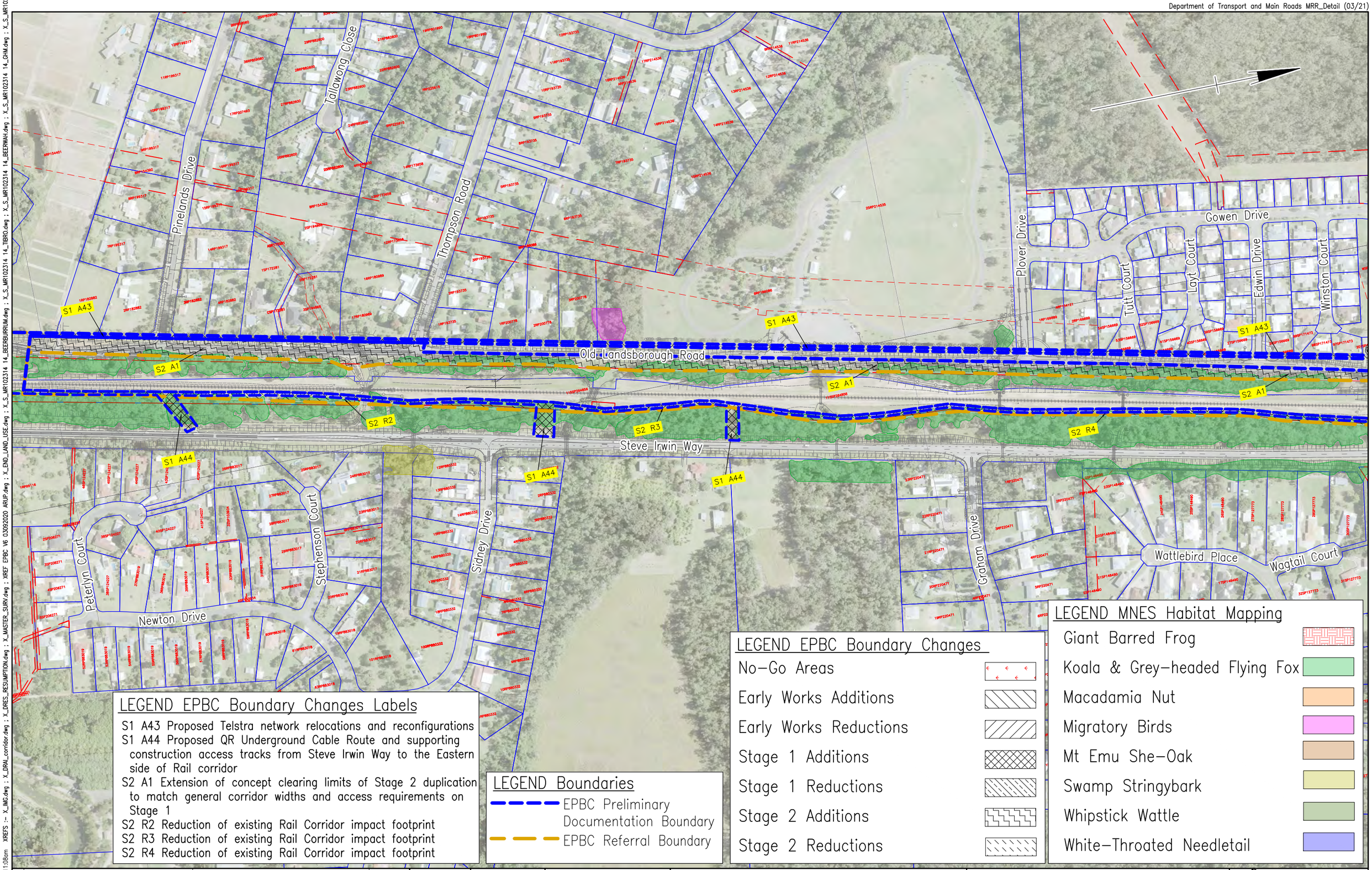

LEGEND EPBC Boundary Changes Labels

S1 A43 Proposed Telstra network relocations and reconfigurations
S1 A44 Proposed QR Underground Cable Route and supporting construction access tracks from Steve Irwin Way to the Eastern side of Rail corridor
S2 A1 Extension of concept clearing limits of Stage 2 duplication to match general corridor widths and access requirements on Stage 1
S2 R2 Reduction of existing Rail Corridor impact footprint
S2 R3 Reduction of existing Rail Corridor impact footprint
S2 R4 Reduction of existing Rail Corridor impact footprint

LEGEND Boundaries

- EPBC Preliminary Documentation Boundary
- EPBC Referral Boundary

LEGEND EPBC Boundary Changes

- No-Go Areas
- Early Works Additions
- Early Works Reductions
- Stage 1 Additions
- Stage 1 Reductions
- Stage 2 Additions
- Stage 2 Reductions

LEGEND MNES Habitat Mapping

- Giant Barred Frog
- Koala & Grey-headed Flying Fox
- Macadamia Nut
- Migratory Birds
- Mt Emu She-Oak
- Swamp Stringybark
- Whipstick Wattle
- White-Throated Needletail

F			
E			
D			
C			
B			
A	Issued For Information		
	Revisions/Descriptions	Signatory: – RPEQ Full Name, Eng. Area and RPEQ No. or – Full Name and Position Title	Date

Associated Job Nos

Auxiliary Drg Nos

Survey Data	
Horiz. Datum	GDA2020
Horiz. Grid	MGA2020 ZONE56
Height Datum	AHD Derived
Survey Books	MR102314

Scales: 0 20 40 60 80m

Dimensions shown in metres except where shown otherwise

SUNSHINE COAST REGION (280)
NORTH COAST RAIL LINE (HR30)
KILOMETRAGE 64.0km – 105.0km

Reference Points

Preceding RP	Dist. to start of job (km)	From start to end of job	From end to Following RP	Following RP

Through Chainage from

BEERBURRUM TO NAMBOUR RAIL UPGRADE PROJECT
EPBC BOUNDARY CHANGES
SHEET 10 OF 17

ENGINEERING CERTIFICATION (RPEQ)

ENG. AREA	SIGNATORY FULL NAME	No.	DATE

Queensland Government

Job No.	858087
Contract No.	
Drawing No.	SK38-10 A
Series Number	10 of 17

CAD FILES C:\Users\snmuhli\Documents\TMRCust\TempDwgLocation\AcPublish_13420\SK38 – EPBC Boundaries Layout_01-11.dwg

Last Modified :- Dec 09, 2021 – 11:08am XREFS :- X_IMG.dwg ; X_DRAI_corridor.dwg ; X_DRES_RESUMPTION.dwg ; X_MASTER_SURV.dwg ; XREF EPBC V6 03092020 ARUP.dwg ; X_END_LAND_USE.dwg ; X_S_MR102314 14_BEERBURRUM.dwg ; X_S_MR102314 14_TIBRO.dwg ; X_S_MR102314 14_BEERWAH.dwg ; X_S_MR102314 14_GHM.dwg ; X_S_MR102314

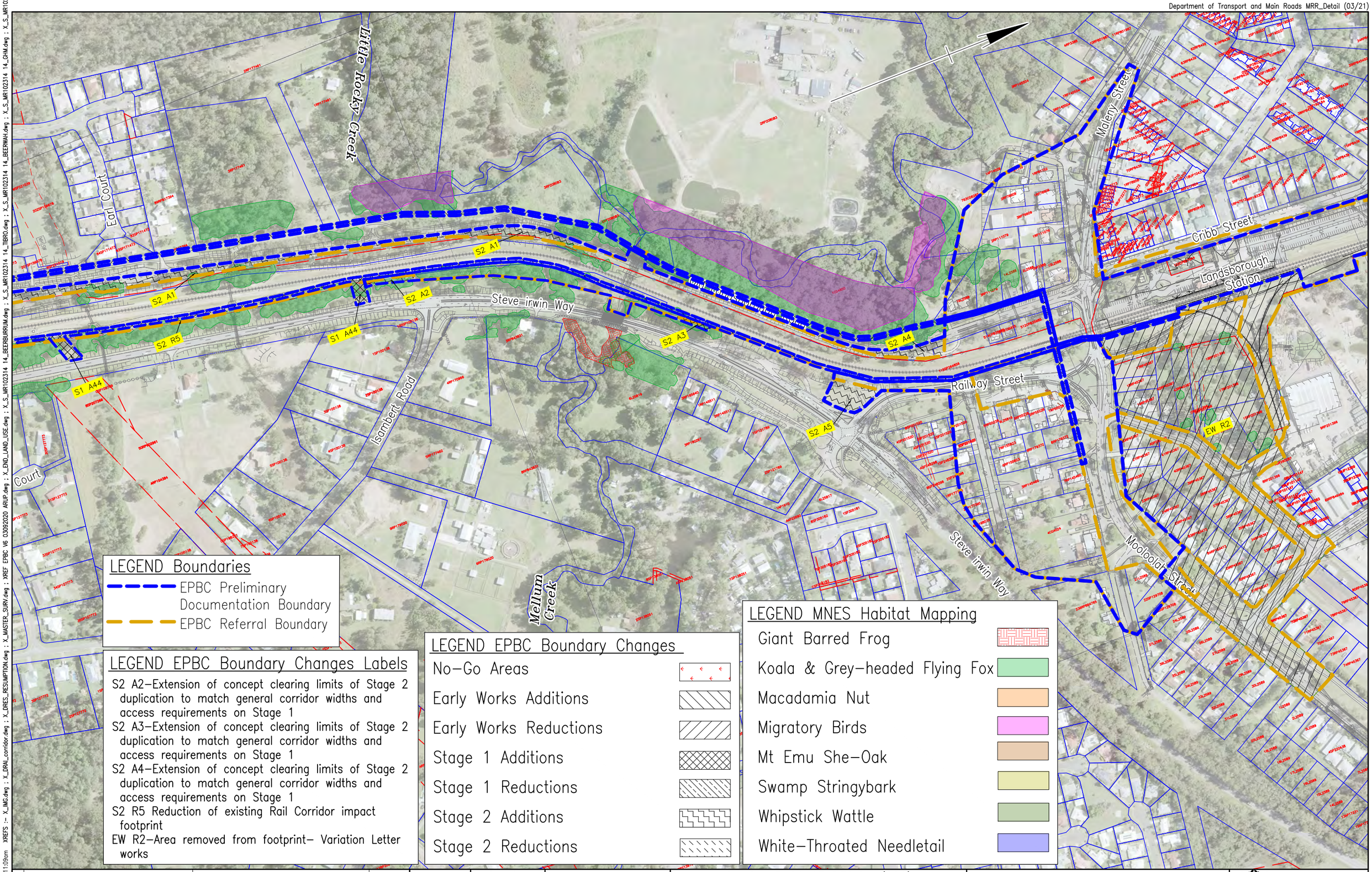

LEGEND Boundaries

- EPBC Preliminary Documentation Boundary
- EPBC Referral Boundary

LEGEND EPBC Boundary Changes Labels

S2 A2–Extension of concept clearing limits of Stage 2 duplication to match general corridor widths and access requirements on Stage 1

S2 A3–Extension of concept clearing limits of Stage 2 duplication to match general corridor widths and access requirements on Stage 1

S2 A4–Extension of concept clearing limits of Stage 2 duplication to match general corridor widths and access requirements on Stage 1

S2 R5 Reduction of existing Rail Corridor impact footprint

EW R2–Area removed from footprint– Variation Letter works

LEGEND EPBC Boundary Changes

- No–Go Areas
- Early Works Additions
- Early Works Reductions
- Stage 1 Additions
- Stage 1 Reductions
- Stage 2 Additions
- Stage 2 Reductions

LEGEND MNES Habitat Mapping

- Giant Barred Frog
- Koala & Grey–headed Flying Fox
- Macadamia Nut
- Migratory Birds
- Mt Emu She–Oak
- Swamp Stringybark
- Whipstick Wattle
- White–Throated Needletail

F			
E			
D			
C			
B			
A	Issued For Information		
	Revisions/Descriptions	Signatory: – RPEQ Full Name, Eng. Area and RPEQ No. or – Full Name and Position Title	Date

CAD FILES C:\Users\snmuhli\Documents\TMRCust\TempDwgLocation\AcPublish_13420\SK38 – EPBC Boundaries Layout_01–11.dwg

Associated Job Nos

Auxiliary Drg Nos

Survey Data	
Horiz. Datum	GDA2020
Horiz. Grid	MGA2020 ZONE56
Height Datum	AHD Derived
Survey Books	MR102314

Scales: 0 20 40 60 80m

Dimensions shown in metres except where shown otherwise

SUNSHINE COAST REGION (280)

NORTH COAST RAIL LINE (HR30)

KILOMETRAGE 64.0km – 105.0km

Reference Points

Preceding RP	Dist. to start of job (km)	From start to end of job	From end to Following RP	Following RP

Through Chainage from

BEERBURRUM TO NAMBOUR RAIL UPGRADE PROJECT
EPBC BOUNDARY CHANGES
SHEET 11 OF 17

ENGINEERING CERTIFICATION (RPEQ)

ENG. AREA	SIGNATORY FULL NAME	No.	DATE

Queensland Government

Job No.	858087
Contract No.	
Drawing No.	SK38–11|A
Series Number	11 of 17

Last Modified :– Dec 09, 2021 – 11:09am XREFS :– X_IMG.dwg ; X_DRAL_corridor.dwg ; X_DRES_RESUMPTION.dwg ; X_MASTER_SURV.dwg ; XREF EPBC V6 03092020 ARUP.dwg ; X_END_LAND_USE.dwg ; X_S_MR102314 14_BEERBURRUM.dwg ; X_S_MR102314 14_TIBRO.dwg ; X_S_MR102314 14_BEERWAH.dwg ; X_S_MR102314 14_GHM.dwg ; X_S_MR102314

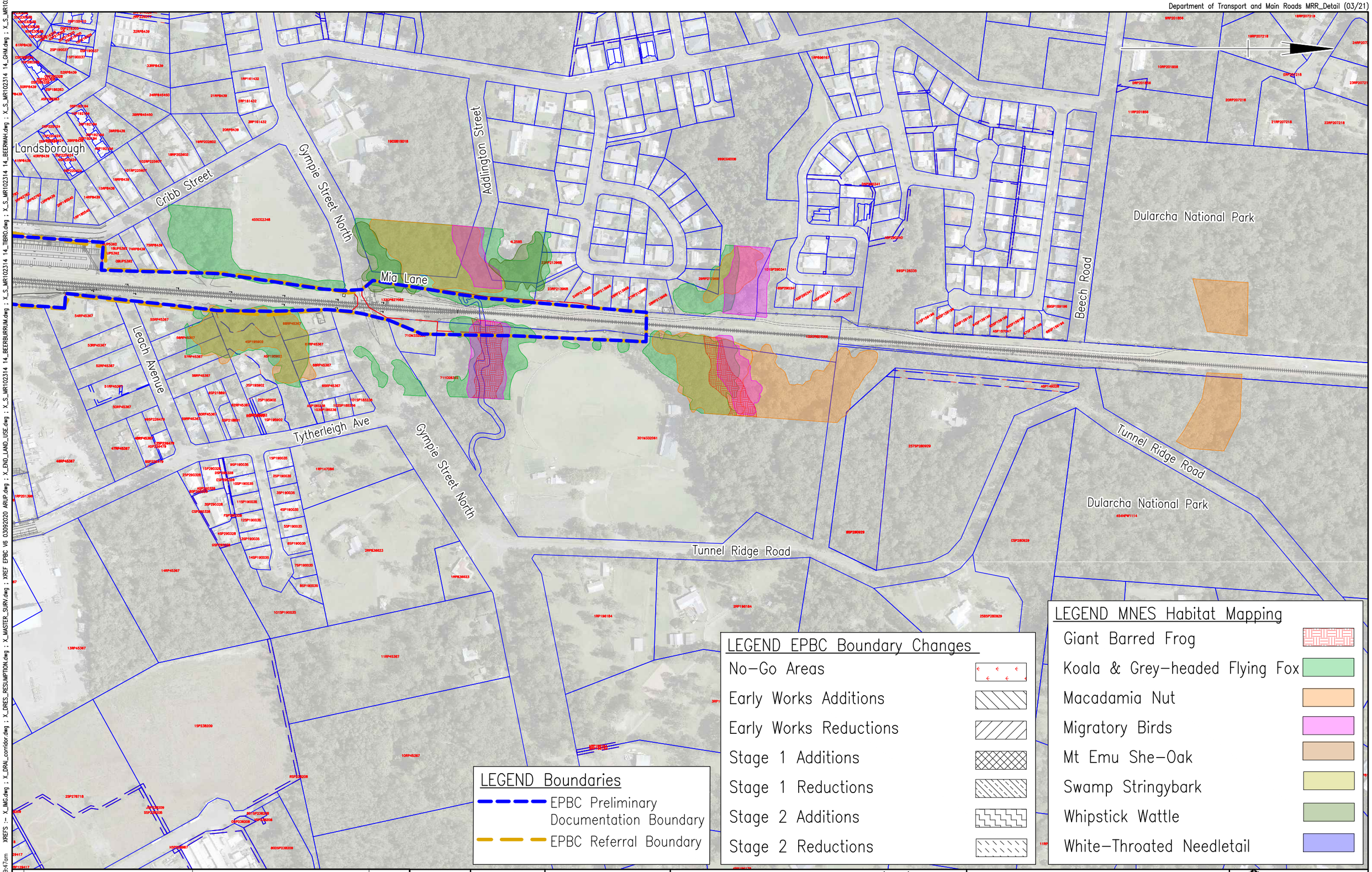

F			
E			
D			
C			
B			
A	Issued For Information		
	Revisions/Descriptions	Signatory: – RPEQ Full Name, Eng. Area and RPEQ No. or – Full Name and Position Title	Date

CAD FILES G:\MARD\DATA_DESIGN\858087 B2N\4 SKETCHES AutoCAD\SK38 – EPBC Boundaries Layout_12-20.dwg

Associated Job Nos

Auxiliary Drg Nos

Survey Data	
Horiz. Datum	GDA2020
Horiz. Grid	MGA2020 ZONE56
Height Datum	AHD Derived
Survey Books	MR102314

Scales: 0 20 40 60 80m

Dimensions shown in metres except where shown otherwise

SUNSHINE COAST REGION (280)

NORTH COAST RAIL LINE (HR30)

KILOMETRAGE 64.0km – 105.0km

Reference Points

Preceding RP	Dist. to start of job (km)	From start to end of job	From end to Following RP	Following RP

Through Chainage from

BEERBURRUM TO NAMBOUR RAIL UPGRADE PROJECT

EPBC BOUNDARY CHANGES

SHEET 12 OF 17

ENGINEERING CERTIFICATION (RPEQ)

ENG. AREA	SIGNATORY FULL NAME	No.	DATE

Queensland Government

Job No.	858087
Contract No.	
Drawing No.	SK38-12 A
Series Number	12 of 17

Last Modified :- Sep 16, 2021 – 9:47am XREFS :- X_IMG.dwg ; X_DRAL_corridor.dwg ; X_DRES_RESUMPTION.dwg ; X_MASTER_SURV.dwg ; XREF EPBC V6 03092020 ARUP.dwg ; X_END_LAND_USE.dwg ; X_S_MR102314 14_BEERBURRUM.dwg ; X_S_MR102314 14_TIBRO.dwg ; X_S_MR102314 14_BEERWAH.dwg ; X_S_MR102314 14_CHM.dwg ; X_S_MR102314

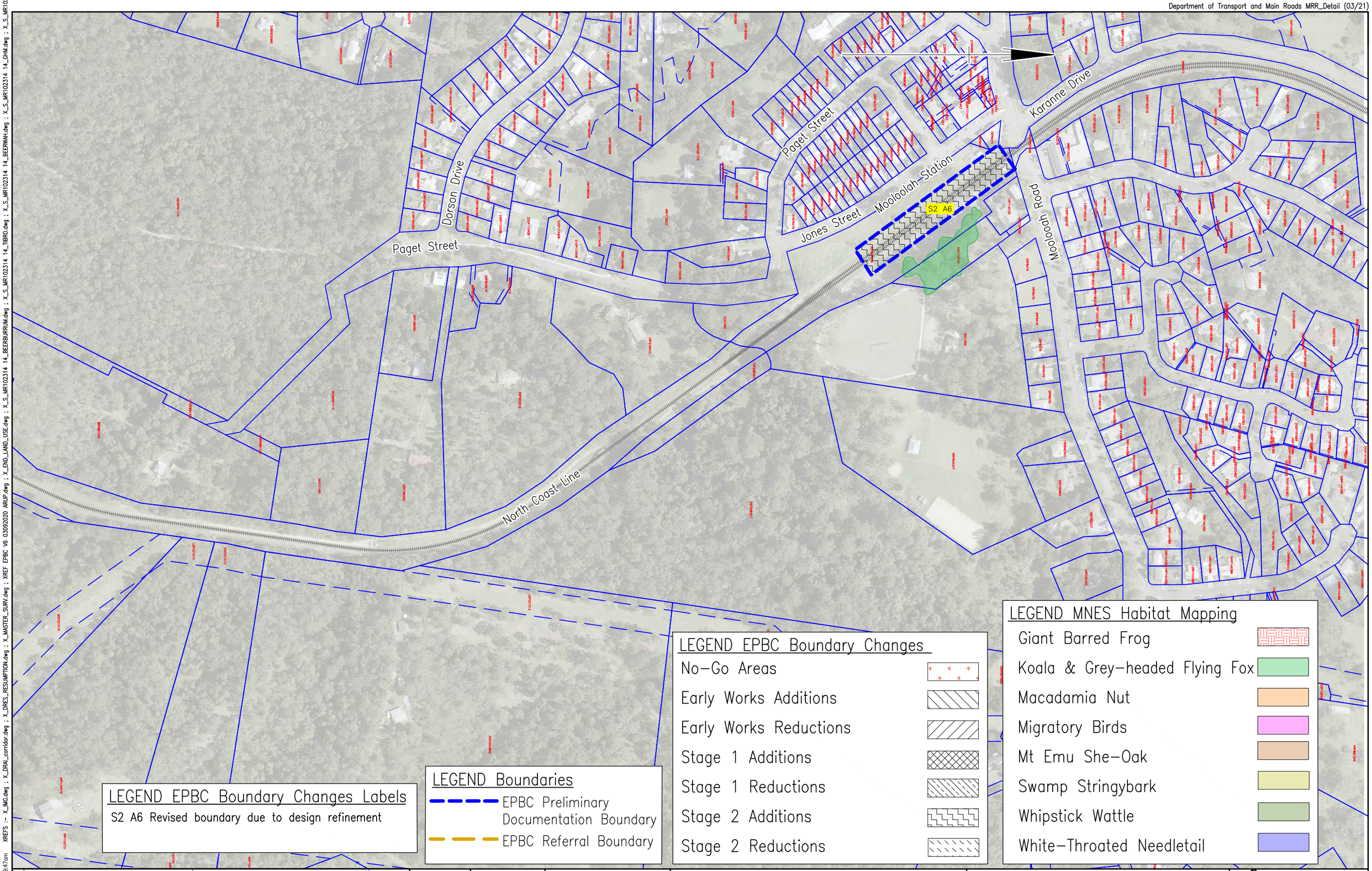

LEGEND EPBC Boundary Changes Labels

S2 A6 Revised boundary due to design refinement

LEGEND Boundaries

- EPBC Preliminary Documentation Boundary
- EPBC Referral Boundary

LEGEND EPBC Boundary Changes

- No–Go Areas
- Early Works Additions
- Early Works Reductions
- Stage 1 Additions
- Stage 1 Reductions
- Stage 2 Additions
- Stage 2 Reductions

LEGEND MNES Habitat Mapping

- Giant Barred Frog
- Koala & Grey–headed Flying Fox
- Macadamia Nut
- Migratory Birds
- Mt Emu She–Oak
- Swamp Stringybark
- Whipstick Wattle
- White–Throated Needletail

F			
E			
D			
C			
B			
A	Issued For Information		
	Revisions/Descriptions	Signatory: – RPEQ Full Name, Eng. Area and RPEQ No. or – Full Name and Position Title	Date

CAD FILES G:\MARD\DATA_DESIGN\858087 B2N\4 SKETCHES AutoCAD\SK38 – EPBC Boundaries Layout_12–20.dwg

Associated Job Nos

Auxiliary Drg Nos

Survey Data	
Horiz. Datum	GDA2020
Horiz. Grid	MGA2020 ZONE56
Height Datum	AHD Derived
Survey Books	MR102314

Scales: 0 20 40 60 80m

Dimensions shown in metres except where shown otherwise

SUNSHINE COAST REGION (280)

NORTH COAST RAIL LINE (HR30)

KILOMETRAGE 64.0km – 105.0km

Reference Points

Preceding RP	Dist. to start of job (km)	From start to end of job	From end to Following RP	Following RP

Through Chainage from

BEERBURRUM TO NAMBOUR RAIL UPGRADE PROJECT
EPBC BOUNDARY CHANGES
SHEET 13 OF 17

ENGINEERING CERTIFICATION (RPEQ)

ENG. AREA	SIGNATORY FULL NAME	No.	DATE

Queensland Government

Job No.	858087
Contract No.	
Drawing No.	SK38–13 A
Series Number	13 of 17

Last Modified :- Sep 16, 2021 – 9:47am XREFS :- X_IMG.dwg ; X_DRAL_corridor.dwg ; X_DRES_RESUMPTION.dwg ; X_MASTER_SURV.dwg ; XREF EPBC V6 03092020 ARUP.dwg ; X_END_LAND_USE.dwg ; X_S_MR102314 14_BEERBURRUM.dwg ; X_S_MR102314 14_TIBRO.dwg ; X_S_MR102314 14_BEERWAH.dwg ; X_S_MR102314 14_CHM.dwg ; X_S_MR102314

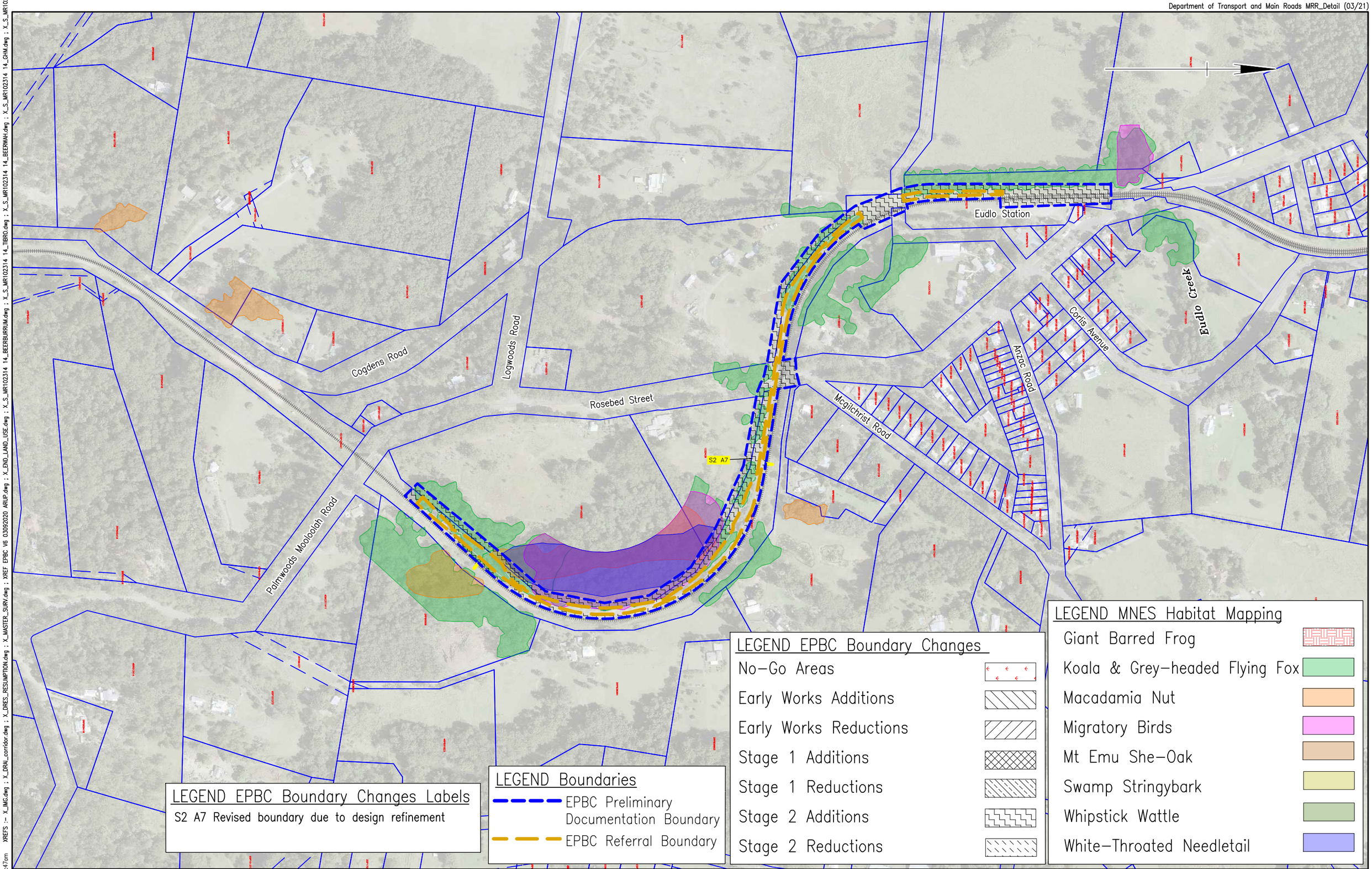

F			
E			
D			
C			
B			
A	Issued For Information		
	Revisions/Descriptions	Signatory: - RPEQ Full Name, Eng. Area and RPEQ No. or - Full Name and Position Title	Date

CAD FILES G:\MARD\DATA_DESIGN\858087 B2N\4 SKETCHES AutoCAD\SK38 - EPBC Boundaries Layout_12-20.dwg

Associated Job Nos

Auxiliary Drg Nos

Survey Data	
Horiz. Datum	GDA2020
Horiz. Grid	MGA2020 ZONE56
Height Datum	AHD Derived
Survey Books	MR102314

Scales: 0 25 50 75 100m

Dimensions shown in metres except where shown otherwise

SUNSHINE COAST REGION (280)

NORTH COAST RAIL LINE (HR30)

KILOMETRAGE 64.0km - 105.0km

Reference Points

Preceding RP	Dist. to start of job (km)	From start to end of job	From end to Following RP	Following RP

Through Chainage from

BEERBURRUM TO NAMBOUR RAIL UPGRADE PROJECT
EPBC BOUNDARY CHANGES
SHEET 14 OF 17

ENGINEERING CERTIFICATION (RPEQ)

ENG. AREA	SIGNATORY FULL NAME	No.	DATE

Queensland Government

Job No.	858087
Contract No.	
Drawing No.	SK38-14 A
Series Number	14 of 17

Last Modified :- Sep 16, 2021 - 9:47am XREFS :- X_IMG.dwg ; X_DRAI_corridor.dwg ; X_DRES_RESUMPTION.dwg ; X_MASTER_SURV.dwg ; XREF EPBC V6 03092020 ARUP.dwg ; X_END_LAND_USE.dwg ; X_S_MR102314 14_BEERBURRUM.dwg ; X_S_MR102314 14_TIBRO.dwg ; X_S_MR102314 14_BEERWAH.dwg ; X_S_MR102314 14_CHM.dwg ; X_S_MR102314

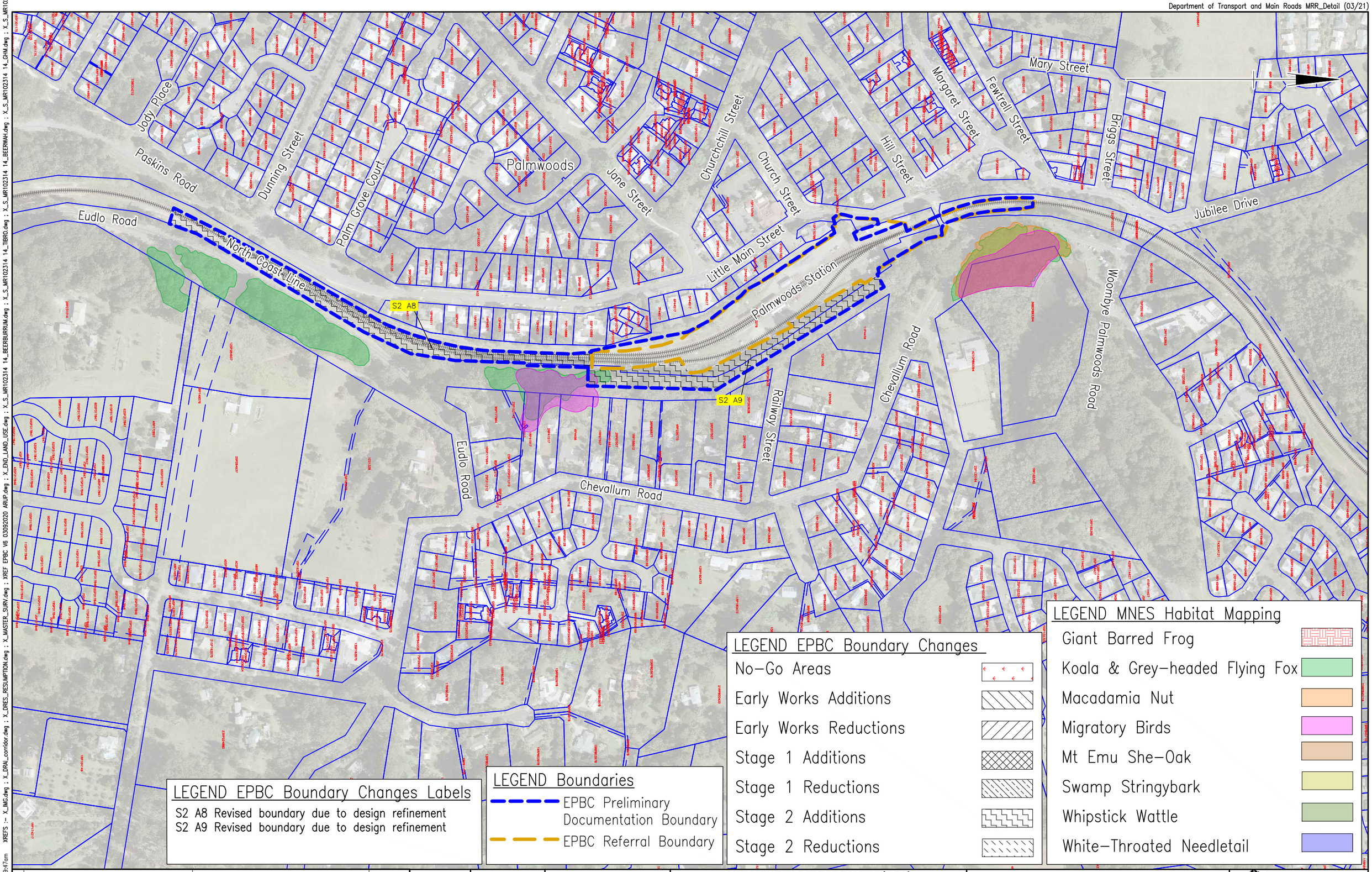

F			
E			
D			
C			
B			
A	Issued For Information		
	Revisions/Descriptions	Signatory: - RPEQ Full Name, Eng. Area and RPEQ No. or - Full Name and Position Title	Date

CAD FILES | G:\MARD\DATA_DESIGN\858087 B2N\4 SKETCHES AutoCAD\SK38 - EPBC Boundaries Layout_12-20.dwg

Last Modified :- Sep 16, 2021 - 9:47am XREFS :- X_IMG.dwg ; X_DRAI_corridor.dwg ; X_DRES_RESUMPTION.dwg ; X_MASTER_SURV.dwg ; XREF EPBC V6 03092020 ARUP.dwg ; X_END_LAND_USE.dwg ; X_S_MR102314 14_BEERBURRUM.dwg ; X_S_MR102314 14_TIBRO.dwg ; X_S_MR102314 14_BEERWAH.dwg ; X_S_MR102314 14_CHM.dwg ; X_S_MR102314

Associated Job Nos	Survey Data	
	Horiz. Datum	GDA2020
Auxiliary Drg Nos	Horiz. Grid	MGA2020 ZONE56
	Height Datum	AHD Derived
	Survey Books	MR102314

Scales: 0 20 40 60 80m

Dimensions shown in metres except where shown otherwise

SUNSHINE COAST REGION (280)

NORTH COAST RAIL LINE (HR30)

KILOMETRAGE *64.0km - 105.0km*

Reference Points

Preceding RP	Dist. to start of job (km)	From start to end of job	From end to Following RP	Following RP

Through Chainage from

BEERBURRUM TO NAMBOUR RAIL UPGRADE PROJECT
EPBC BOUNDARY CHANGES
SHEET 15 OF 17

ENGINEERING CERTIFICATION (RPEQ)

ENG. AREA	SIGNATORY FULL NAME	No.	DATE

Queensland Government

Job No.	858087
Contract No.	
Drawing No.	SK38-15 A
Series Number	15 of 17

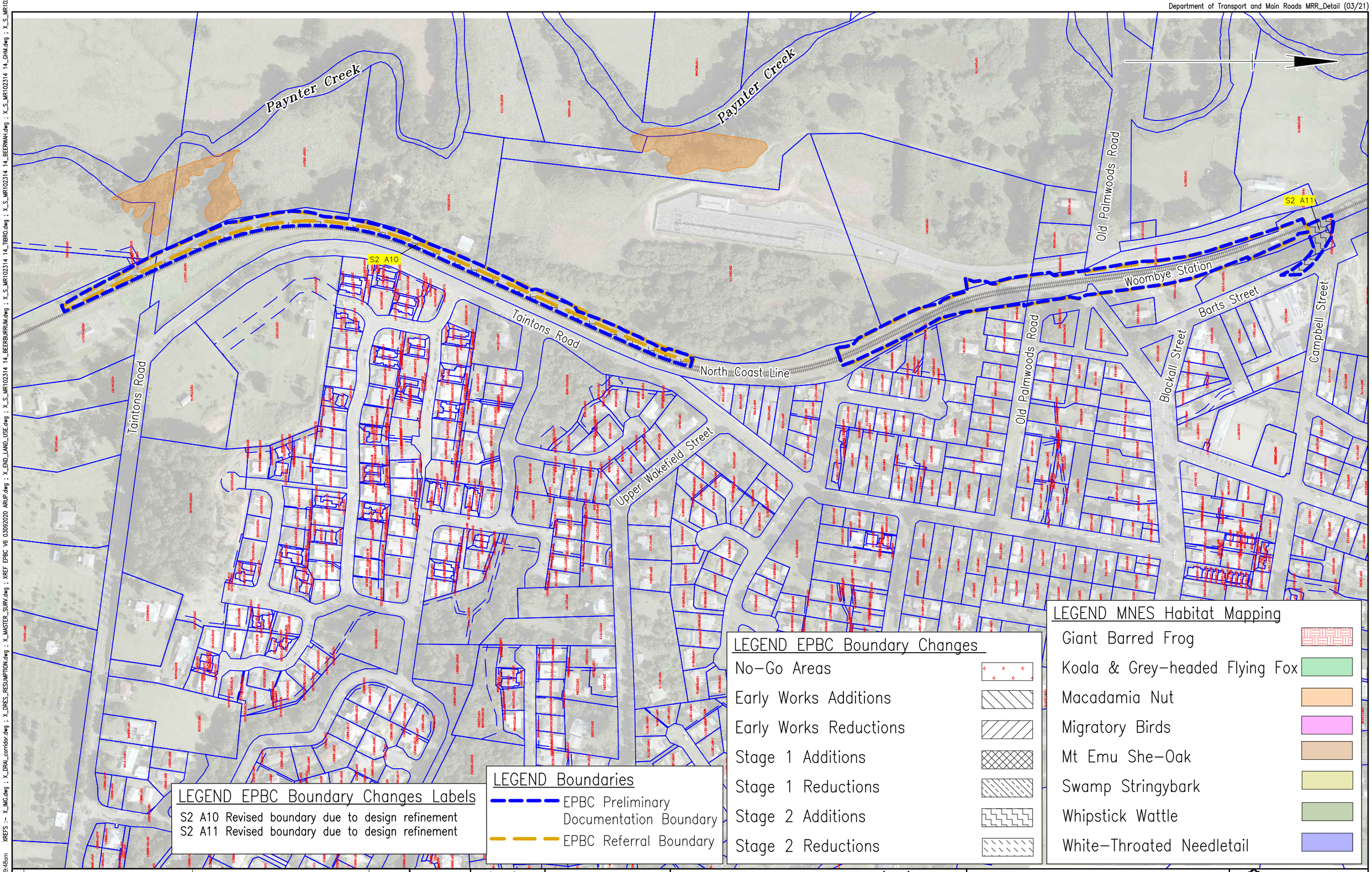

F			
E			
D			
C			
B			
A	Issued For Information		
	Revisions/Descriptions	Signatory: – RPEQ Full Name, Eng. Area and RPEQ No. or – Full Name and Position Title	Date

CAD FILES G:\MARD\DATA_DESIGN\858087 B2N\4 SKETCHES AutoCAD\SK38 – EPBC Boundaries Layout_12-20.dwg

Associated Job Nos	Survey Data	
	Horiz. Datum	GDA2020
Auxiliary Drg Nos	Horiz. Grid	MGA2020 ZONE56
	Height Datum	AHD Derived
	Survey Books	MR102314

Scales: 0 20 40 60 80m

Dimensions shown in metres except where shown otherwise

SUNSHINE COAST REGION (280)

NORTH COAST RAIL LINE (HR30)

KILOMETRAGE 64.0km – 105.0km

Reference Points

Preceding RP	Dist. to start of job (km)	From start to end of job	From end to Following RP	Following RP

Through Chainage from

BEERBURRUM TO NAMBOUR RAIL UPGRADE PROJECT
EPBC BOUNDARY CHANGES
SHEET 16 OF 17

ENGINEERING CERTIFICATION (RPEQ)

ENG. AREA	SIGNATORY FULL NAME	No.	DATE

Queensland Government

Job No.	858087
Contract No.	
Drawing No.	SK38-16 A
Series Number	16 of 17

Last Modified :- Sep 16, 2021 – 9:48am XREFS :- X_IMG.dwg ; X_DRAI_corridor.dwg ; X_DRES_RESUMPTION.dwg ; X_MASTER_SURV.dwg ; XREF EPBC V6 03092020 ARUP.dwg ; X_END_LAND_USE.dwg ; X_S_MR102314 14_BEERBURRUM.dwg ; X_S_MR102314 14_TIBRO.dwg ; X_S_MR102314 14_BEERWAH.dwg ; X_S_MR102314 14_GHM.dwg ; X_S_MR102314

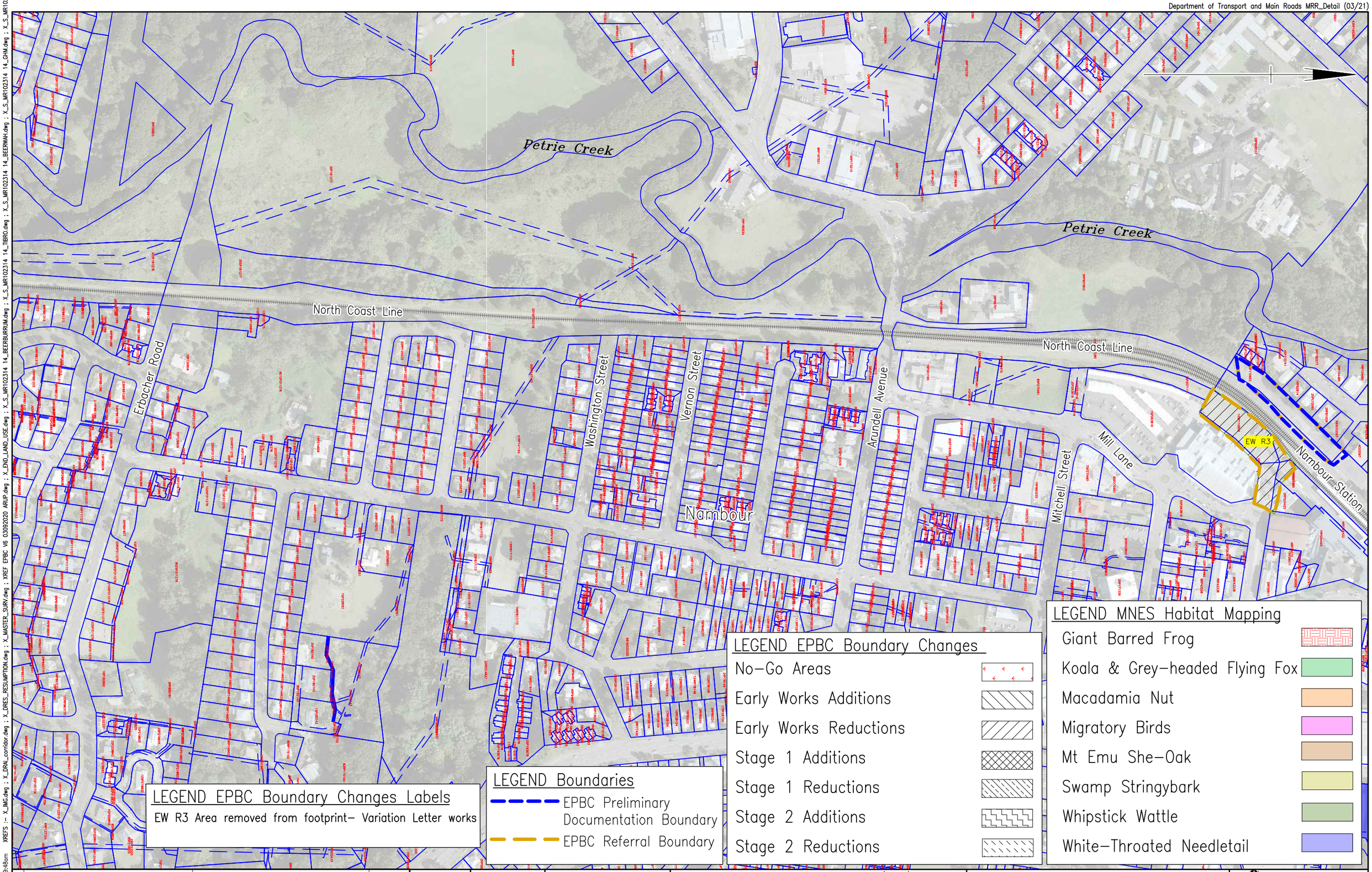

F			
E			
D			
C			
B			
A	Issued For Information		
	Revisions/Descriptions	Signatory: – RPEQ Full Name, Eng. Area and RPEQ No. or – Full Name and Position Title	Date

CAD FILES G:\MARD\DATA_DESIGN\858087 B2N\4 SKETCHES AutoCAD\SK38 – EPBC Boundaries Layout_12–20.dwg

Associated Job Nos

Auxiliary Drg Nos

Survey Data	
Horiz. Datum	GDA2020
Horiz. Grid	MGA2020 ZONE56
Height Datum	AHD Derived
Survey Books	MR102314

Scales

0 20 40 60 80m

Dimensions shown in metres except where shown otherwise

SUNSHINE COAST REGION (280)

NORTH COAST RAIL LINE (HR30)

KILOMETRAGE 64.0km – 105.0km

Reference Points

Preceding RP	Dist. to start of job (km)	From start to end of job	From end to Following RP	Following RP

Through Chainage from

BEERBURRUM TO NAMBOUR RAIL UPGRADE PROJECT
EPBC BOUNDARY CHANGES
SHEET 17 OF 17

ENGINEERING CERTIFICATION (RPEQ)

ENG. AREA	SIGNATORY FULL NAME	No.	DATE

Queensland Government

Job No.	858087
Contract No.	
Drawing No.	SK38–17 A
Series Number	17 of 17

Last Modified :– Sep 16, 2021 – 9:48am XREFS :– X_IMG.dwg ; X_DRAL_corridor.dwg ; X_DRES_RESUMPTION.dwg ; X_MASTER_SURV.dwg ; XREF EPBC V6 03092020 ARUP.dwg ; X_END_LAND_USE.dwg ; X_S_MR102314 14_BEERBURRUM.dwg ; X_S_MR102314 14_TIBRO.dwg ; X_S_MR102314 14_BEERWAH.dwg ; X_S_MR102314 14_GHM.dwg ; X_S_MR102314